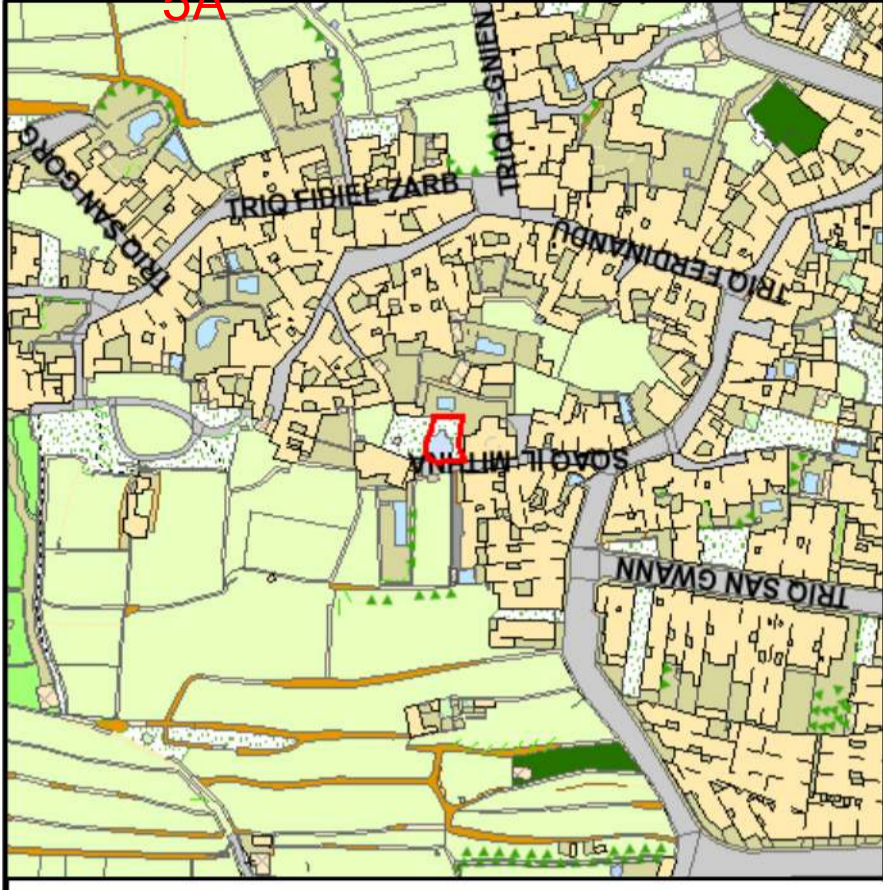


5A



Site Plan Scale: 1:2500  
 S.S. 5076 Map Ref. X:50629 X:450572  
 Y:76031 (ED50) Y:3975835 (WGS84)



Property No. G44517  
 Area: 153.2m<sup>2</sup>

**LANDS Authority**  
 Estate Management & Business Development

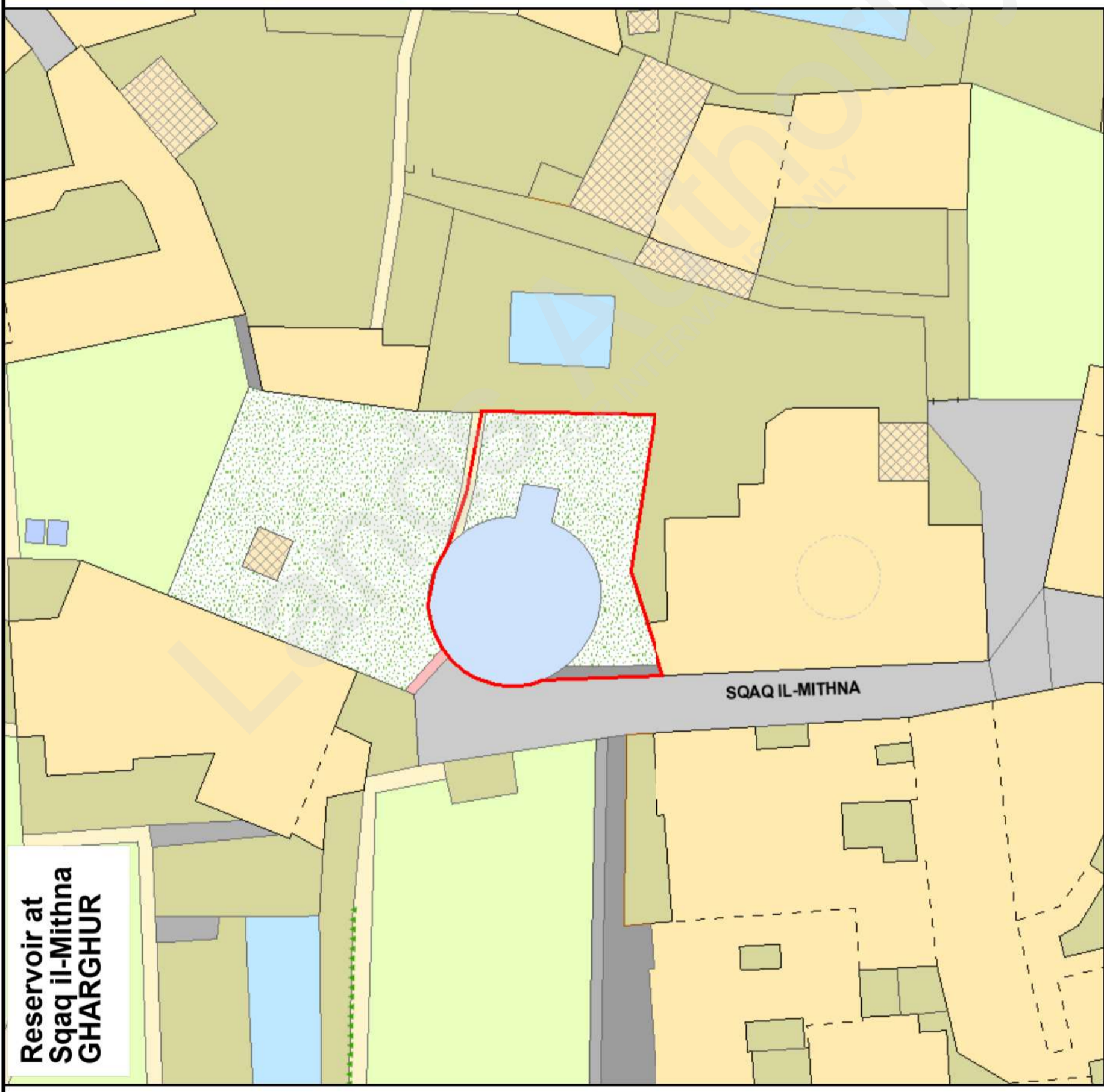
Locality: **GHARGHUR**

P.D. No.: **2026\_0014** Scale: **1:250**

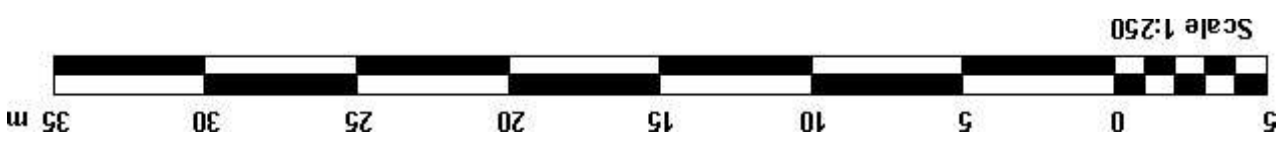
File No.: **L/0006/2026** Drawn by: **mizzj131**

(sgd. S. Scotto) (sgd. M. Bonnano)

A&CE f/Chief Officer - Estate Management & Business Development  
 Date: **07/01/2026** Date: **07/01/2026**



**Reservoir at  
 Sqaq il-Mithna  
 GHARGHUR**



Scale 1:250

Site requested in Application No. GLA1/2025/0055. Extent interpreted from Lands Authority records & from Government land registration.