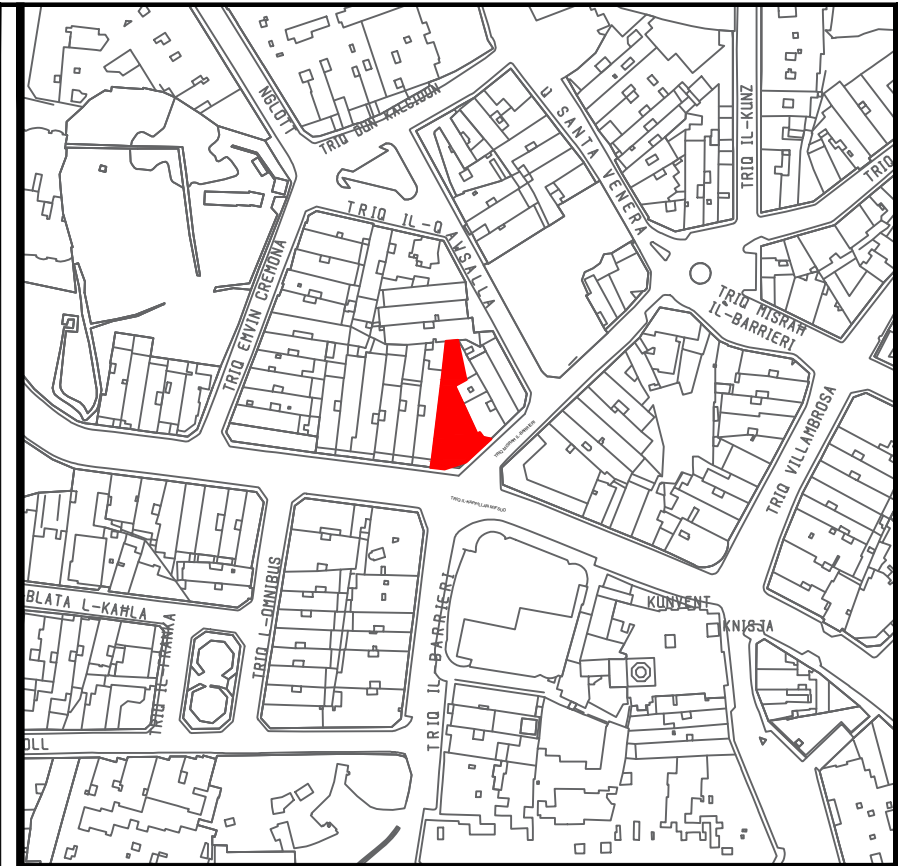
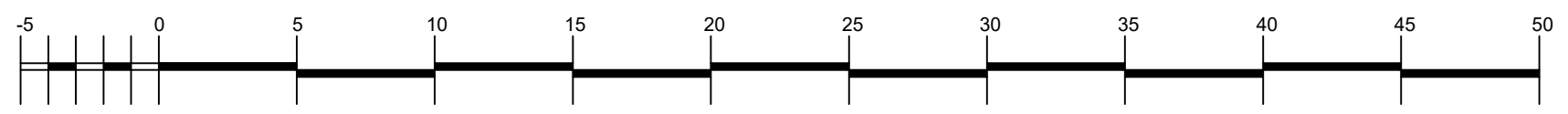
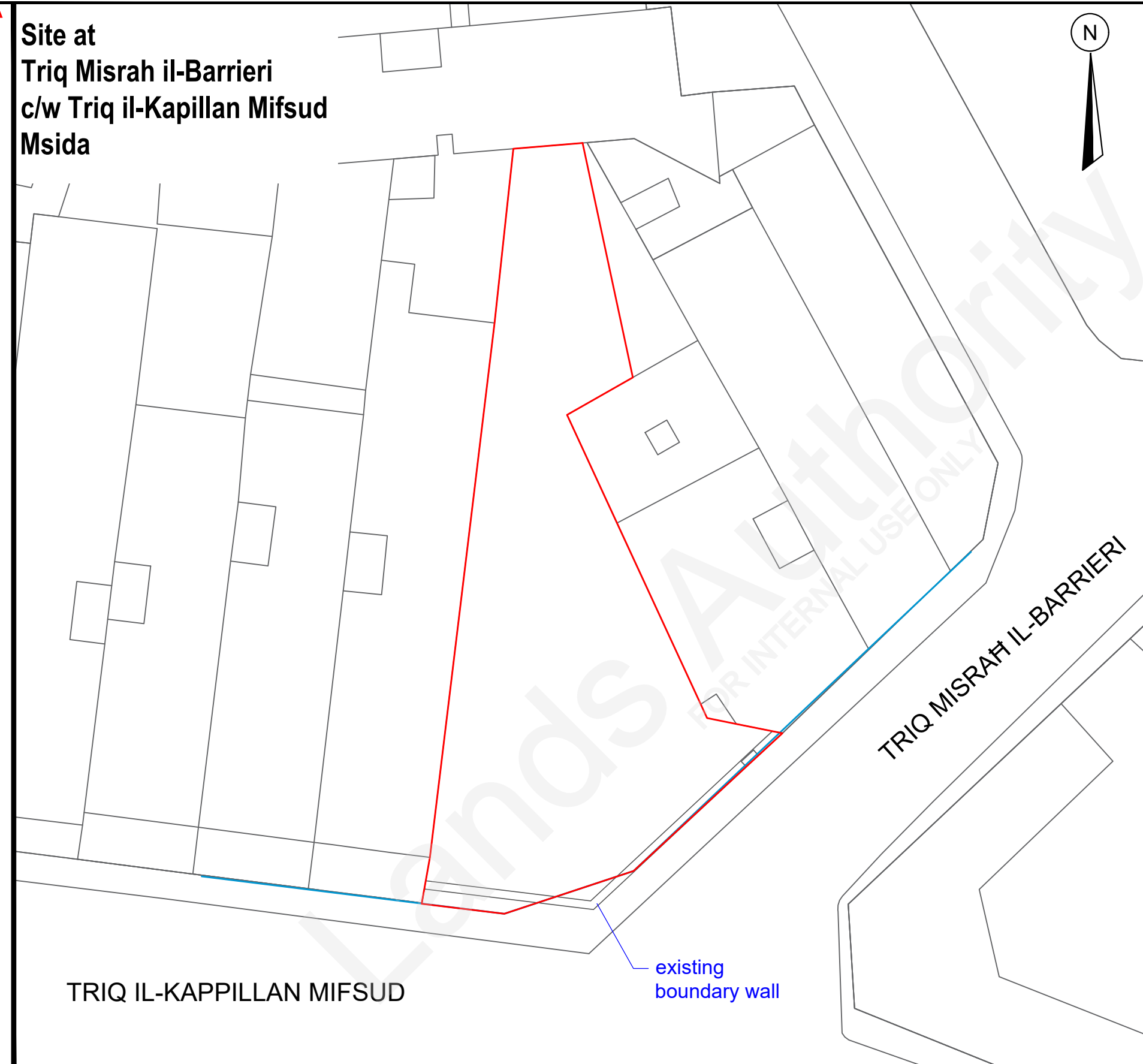
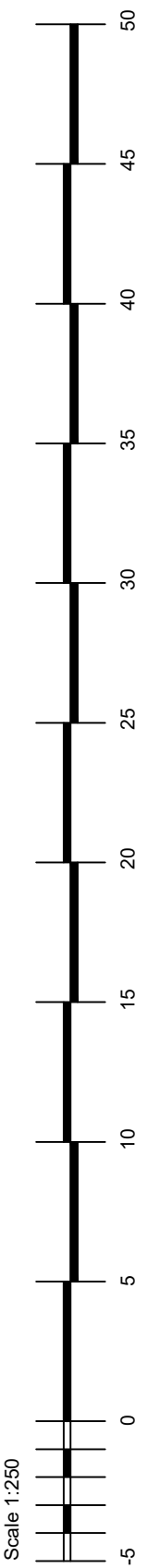


2A

**Site at
Triq Misrah il-Barrieri
c/w Triq il-Kapillan Mifsud
Msida**



Site Plan
S.S. 5272

Scale 1:2500
Map Ref.: X:53563 X:453506
Y:72313 (ED50)Y:3972116 (WGS84)

- Property No : **J213451**
Area : **392m²**
- Official Scheme Alignment
as per Planning Authority
Survey Ref: Hmr662-99



LANDS Authority

Estate Management & Business Development

Auberge de Baviere
St. Sebastian Str, Valletta
Phone (00356) 2295 3238/39/40/42
Website landsauthority.org.mt

Locality: MSIDA	
P.D. No.: 2023_619	Scale : 1 : 250
File No.: A/4806/1997/1	Drawn by : mizzj131
A&CE	f/ Chief Officer Estate Management & Business Development
sgd (S. Scotto)	sgd (R. Demicoli)
Date : 29th October 2024	Date : 29th October 2024

Site requested in GLA1/2022/1948. Extent interpreted from Government Land Registration and Planning Authority Official Scheme Alignment.