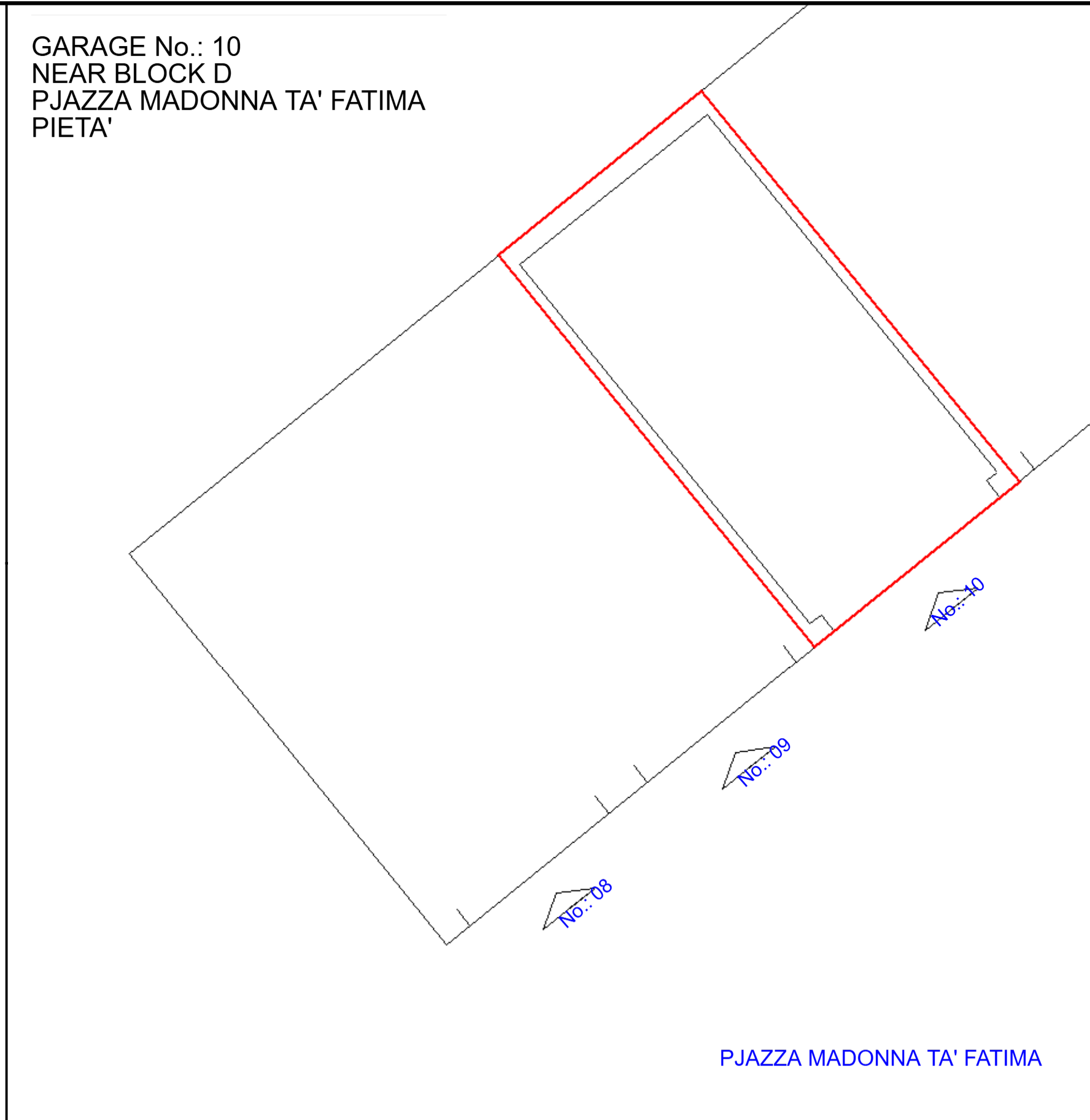
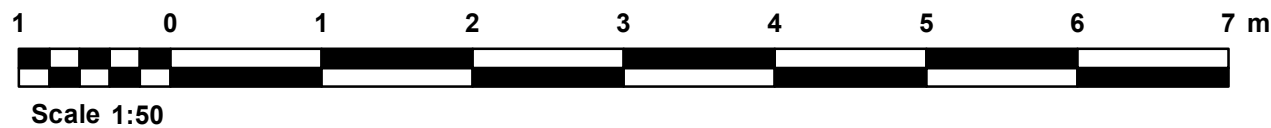


GARAGE No.: 10
 NEAR BLOCK D
 PJAZZA MADONNA TA' FATIMA
 PIETA'



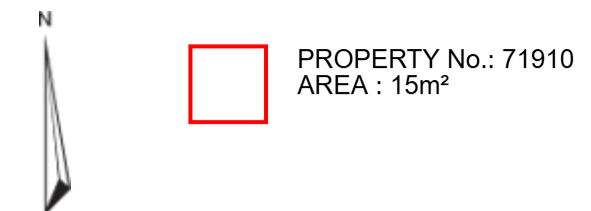
PJAZZA MADONNA TA' FATIMA



MEASURED ON SITE - NOVEMBER 2015



Site Plan Scale: 1:2500
 S.S. 5472 Map Ref. X:54452 X:454395
 Y:72026 (ED50) Y:3971829 (WGS84)



**LANDS AUTHORITY - ESTATE MANAGEMENT
 AND BUSINESS DEVELOPMENT DIRECTORATE**

LOCALITY: PIETA

P.D. NO: 2015_0895

SCALE 1:50

FILE: 1670/76/10

DRAWN BY:
falzs002

(sgd. S. Scotto)

(sgd. E. Darmanin)
Assistant Director Property

A&CE
DATE:09/11/2015

DATE:09/11/2015