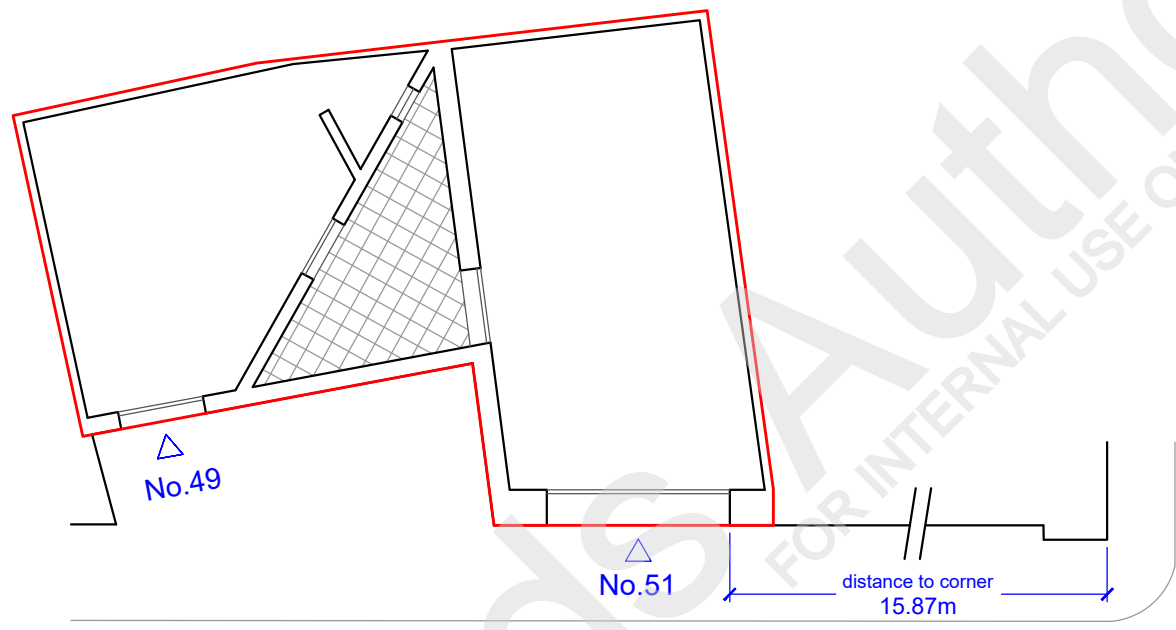
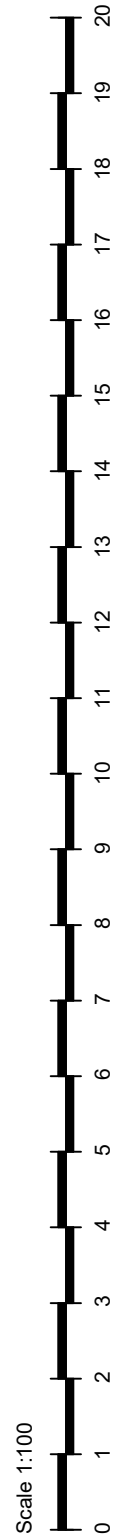



12A

Premises No.49/51 Triq San Anton ATTARD



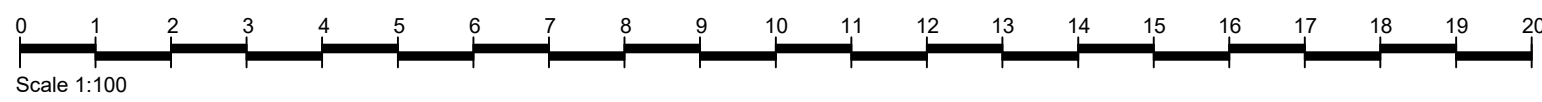
Site Plan
S.S. 4872
Scale 1:2500
Map Ref.: 49883
72341

Property No : 76095
Area : 48.4m²

LANDS Authority
 Estate Management & Business Development

Auberge de Baviere
 St. Sebastian Str, Valletta
 Phone (00356) 2295 3238/39/40/42
 Website landsauthority.org.mt

| | |
|------------------------------|----------------------------|
| Locality: ATTARD | |
| P.D. No.: 220_85_A | Scale : 1 : 100 |
| File No.: L/0752/1965 | Drawn by : mizzj131 |



Extent checked and measured on-site in June 2022.

A&CE **sgd (J. Schembri)**
Date : **14th June, 2022**