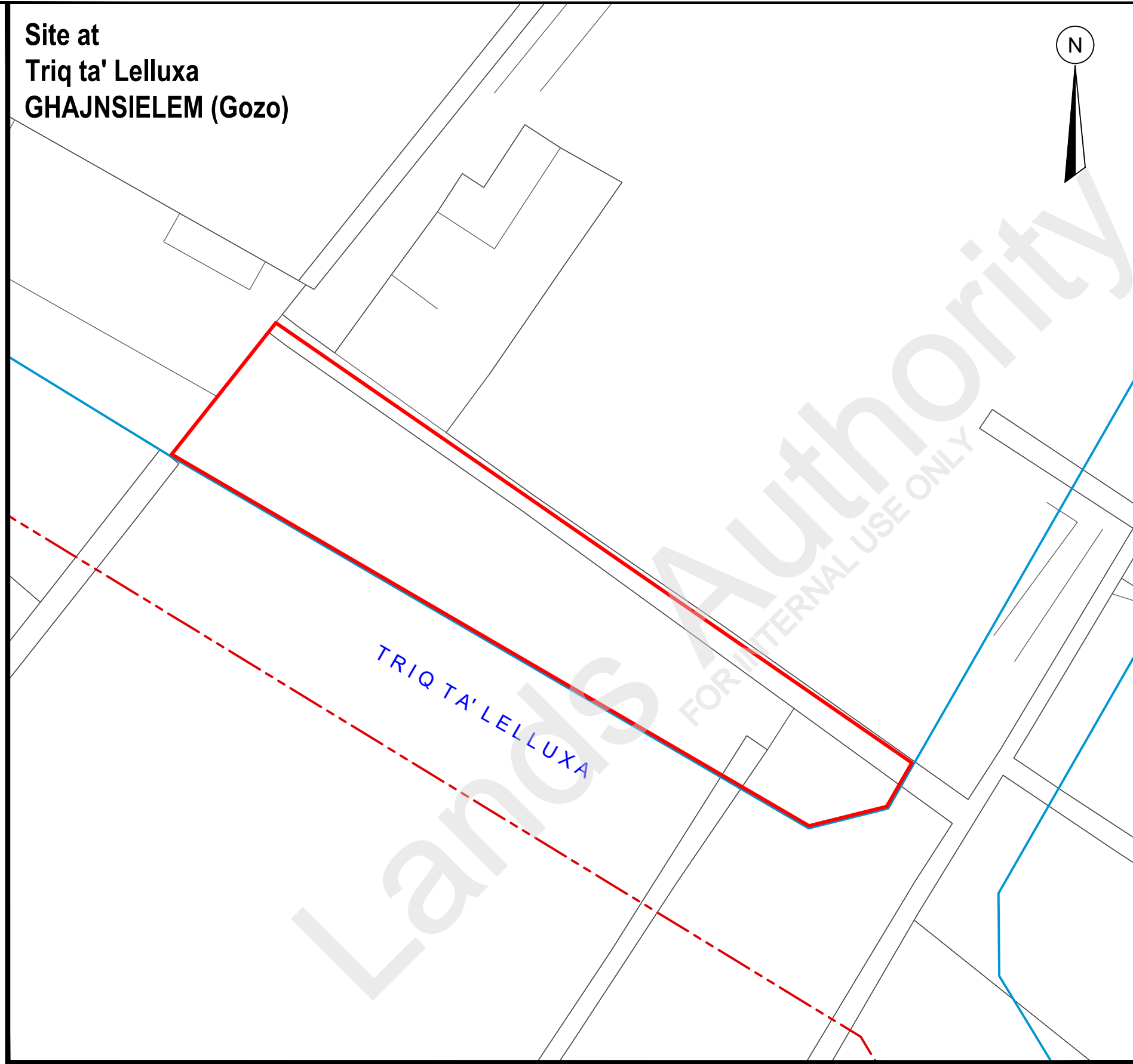
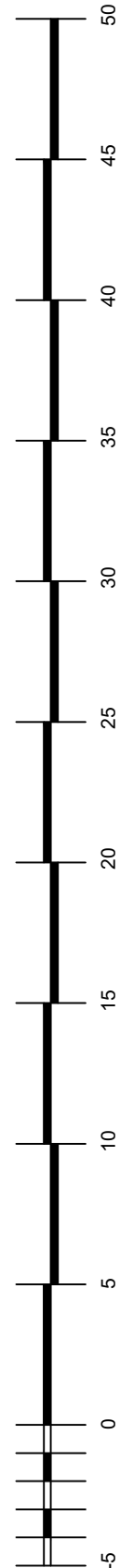


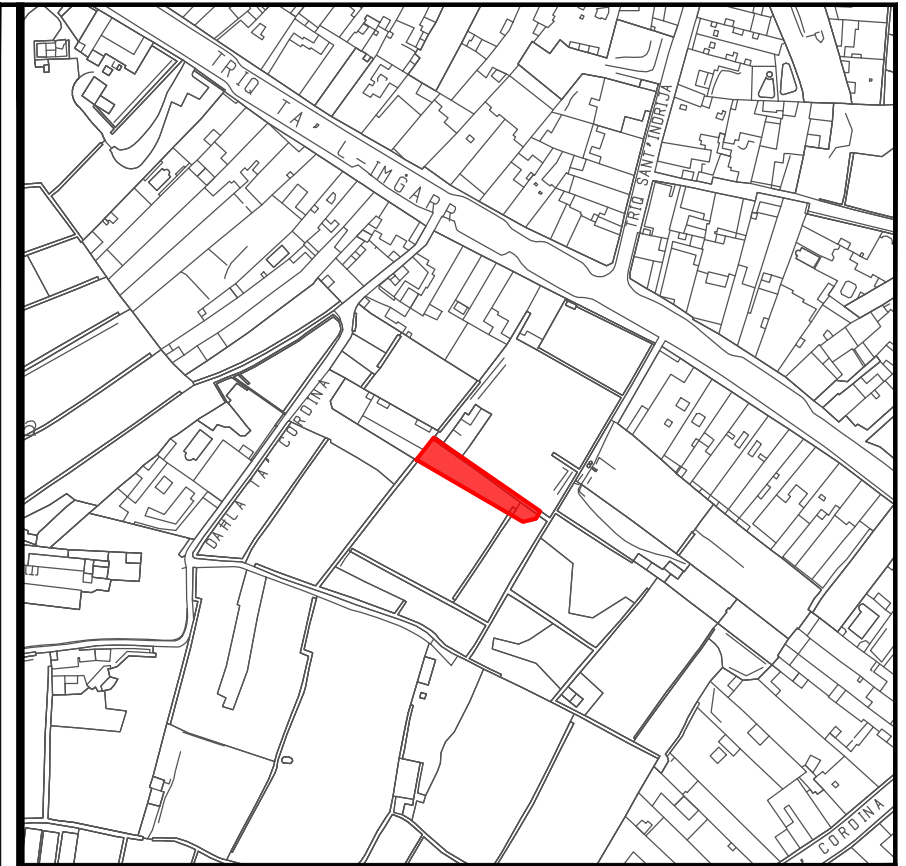
5A

**Site at
Triq ta' Lelluxa
GHAJNSIELEM (Gozo)**



Scale 1:250

Site requested in GLA1/2021/1536. Extent interpreted on Basemap 2018.



Site Plan
S.S. 3487

Scale 1:2500
Map Ref.: 35564
87280 (ED50) 435507
3987084 (WGS84)

- Property No : **J213779**
Area : **329.15m²**
- Official Planning Authority
Scheme Alignment
- Official Planning Authority
Limit to Development



Auberge de Baviere
St. Sebastian Str, Valletta
Phone (00356) 2295 3238/39/40/42
Website landsauthority.org.mt

Estate Management & Business Development	
Locality: GHAJNSIELEM (Gozo)	
P.D. No.: 2024_0489	Scale : 1 : 250
File No.: A/0140/2002/0001	Drawn by : bugem151
A&CE sgd (A. M. Gatt)	f/ Chief Officer Estate Management & Business Development sgd (R. Demicoli)
Date : 24th April, 2024	Date : 24th April, 2024