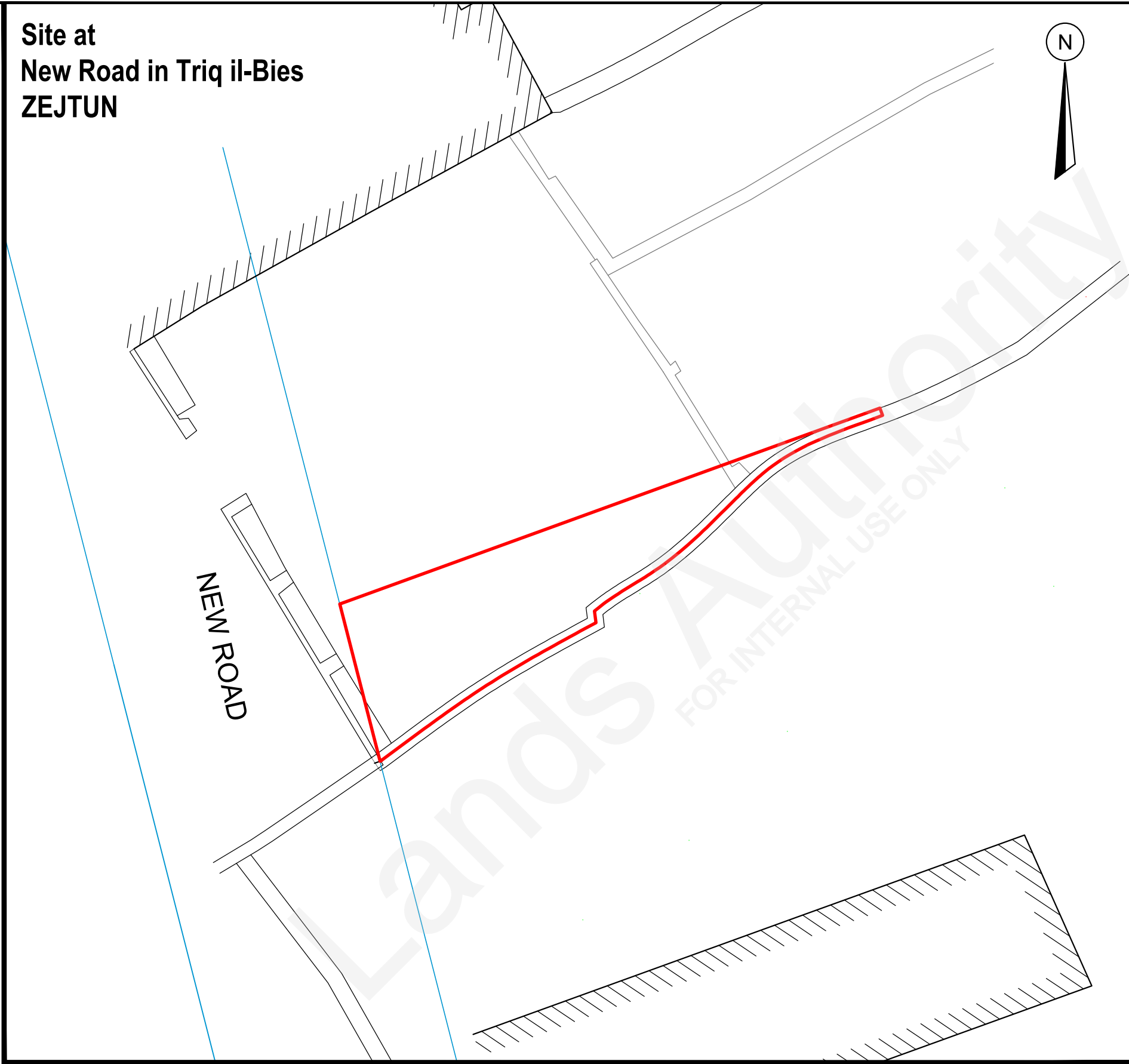
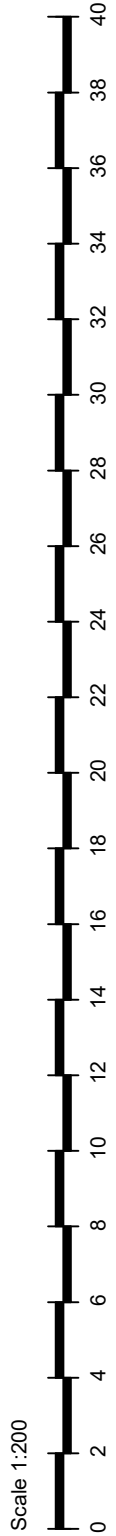


1A

**Site at  
New Road in Triq il-Bies  
ZEJTUN**




Scale 1:200


Extent interpreted from drawing submitted by Applicant.



Site Plan  
S.S. 5868

Scale 1:2500  
Map Ref.: 58327  
68662

 Property No : J212673  
Area : 89.4m<sup>2</sup>

 Scheme Alignment as established  
by the Planning Authority



Auberge de Baviere  
St. Sebastian Str, Valletta  
Phone (00356) 2295 3238/39/40/42  
Website landsauthority.org.mt

Estate Management & Business Development

Locality: <b>ZEJTUN</b>	
P.D. No.: <b>2022_0524</b>	Scale : <b>1 : 200</b>
File No.: <b>A/4912/1997/0002</b>	Drawn by : <b>bugem151</b>

A&CE (Sgd. S. Scotto)

Date : 19th August, 2022