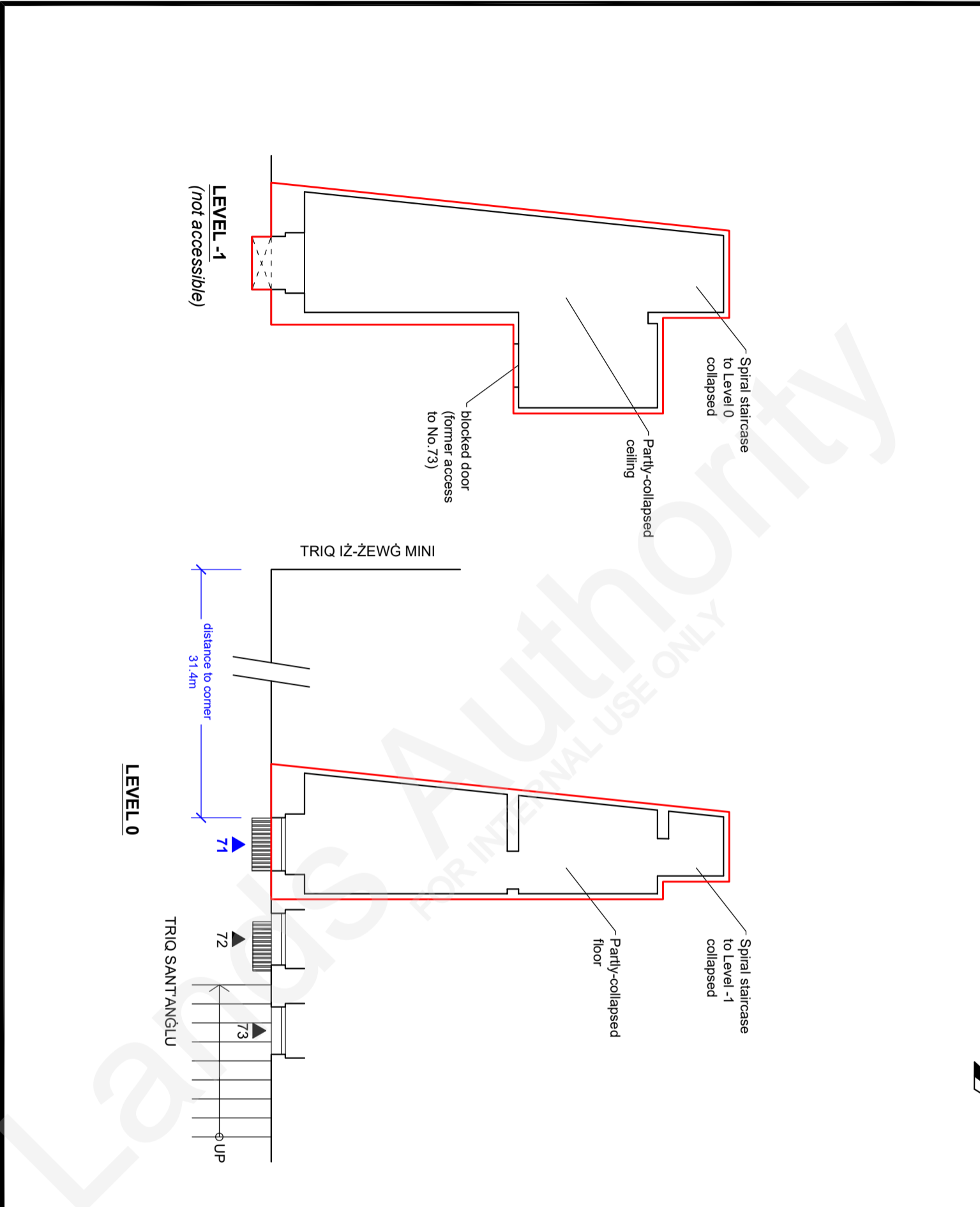
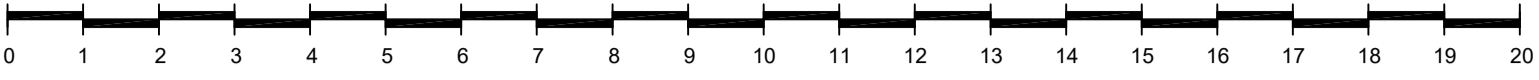


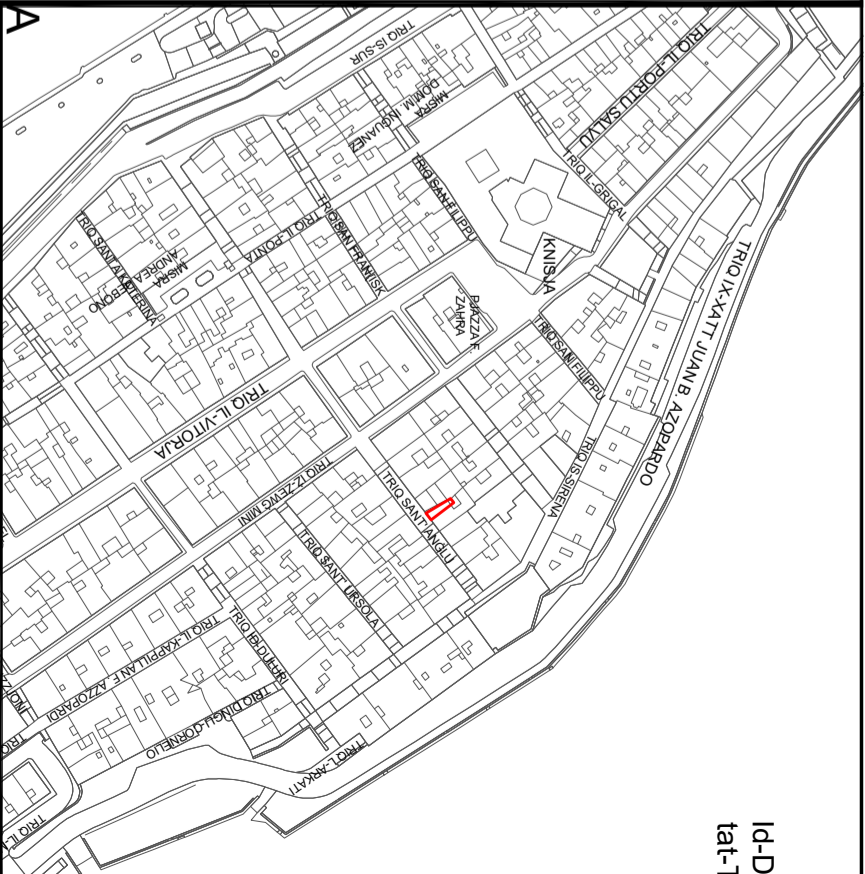
Premises No.71
Triq Sant'Anġlu
ISLA



Scale 1:100



Extent Interpreted from plans submitted by Applicant in GLA1/2022/1917. Extent checked and measured on-site in June 2023.



Site Plan
 S.S. 5671

Scale 1:2500
 Map Ref.: 56409
 71981

Property No : **J56443**
 Area Level -1 : **29.1m²**
 Area Level 0 : **21.4m²**

Note: Site could not be thoroughly accessed for safety purposes. The extent of this premises can be confirmed once it is rendered safe to access.



Estate Management & Business Development

Locality: **ISLA**

P.D.No.: **2018_0468_B** Scale : **1 : 100**

File No.: **R/0986/1997** Drawn by: **demi001**

A&CE
 sgd (A.M. Gatt)

Date : **12th June 2024**