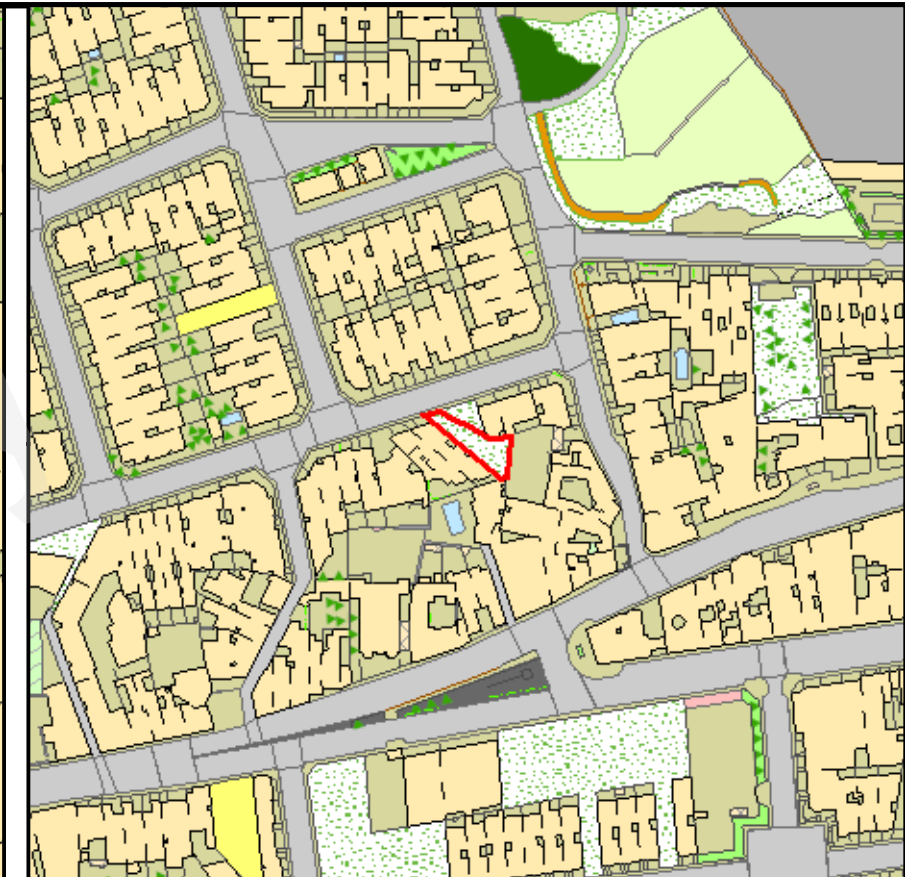
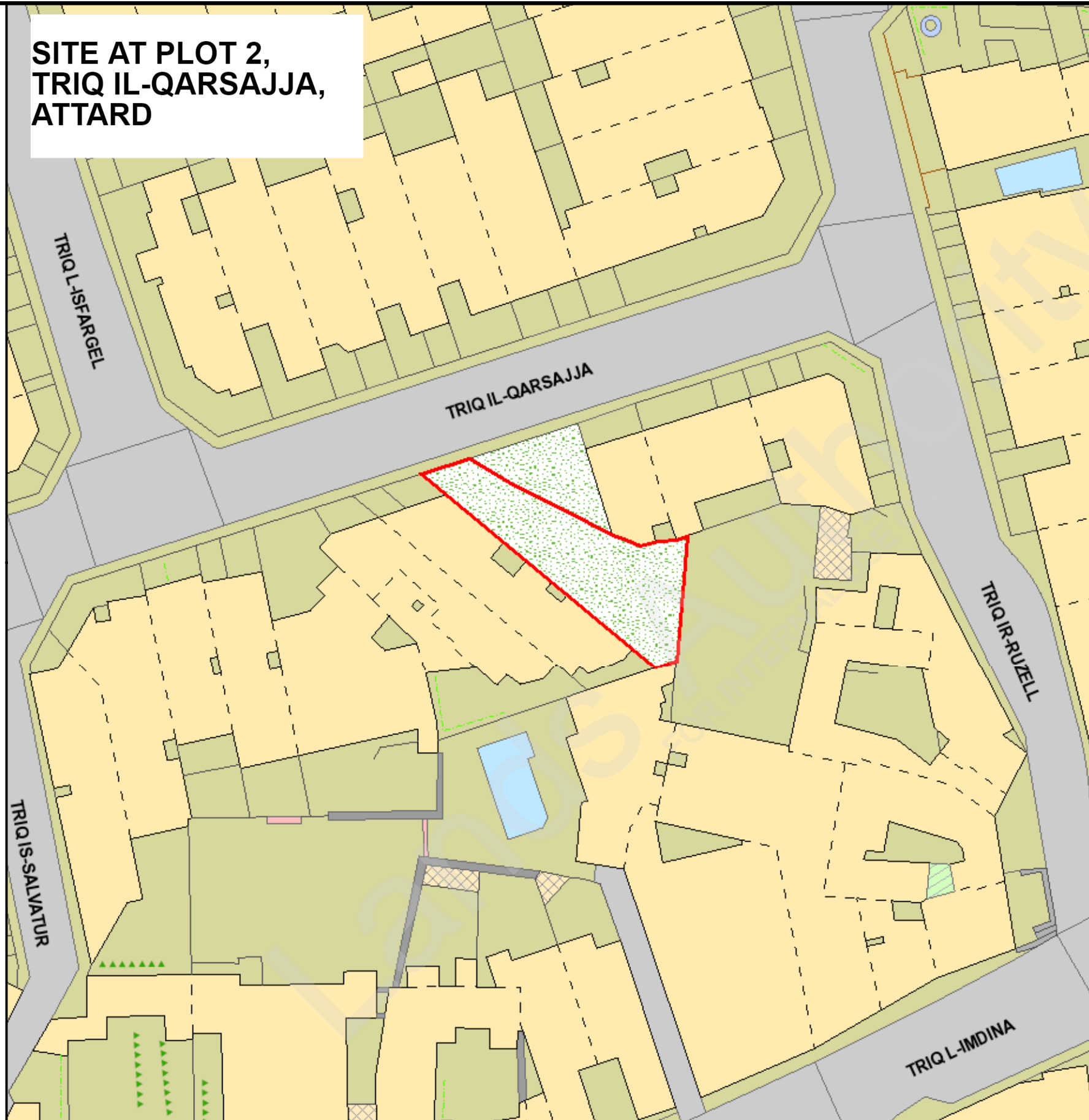
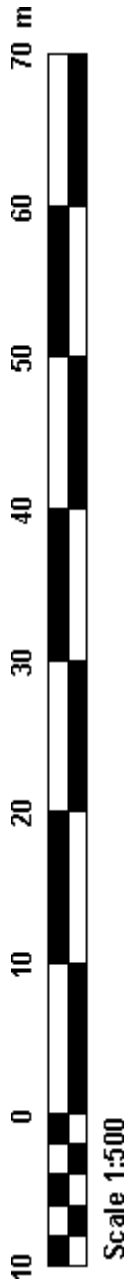


11A

**SITE AT PLOT 2,
TRIQ IL-QARSAJJA,
ATTARD**



Site Plan Scale: 1:2500
 S.S. 4872 Map Ref. X:49443 X:449386
 Y:72085 (ED50)Y:3971888 (WGS84)



 Property No: J58643
 Area: 233m²

**LANDS AUTHORITY - ESTATE MANAGEMENT
 AND BUSINESS DEVELOPMENT DIRECTORATE**

LOCALITY: ATTARD

P.D. NO: 2021_0243 SCALE 1:500

**FILE: A 104/2000 DRAWN BY:
 elluk015**

**A&CE
 DATE:31/05/2021**

**f/Chief Officer - Estate
 Managemen
 DATE:31/05/2021**

