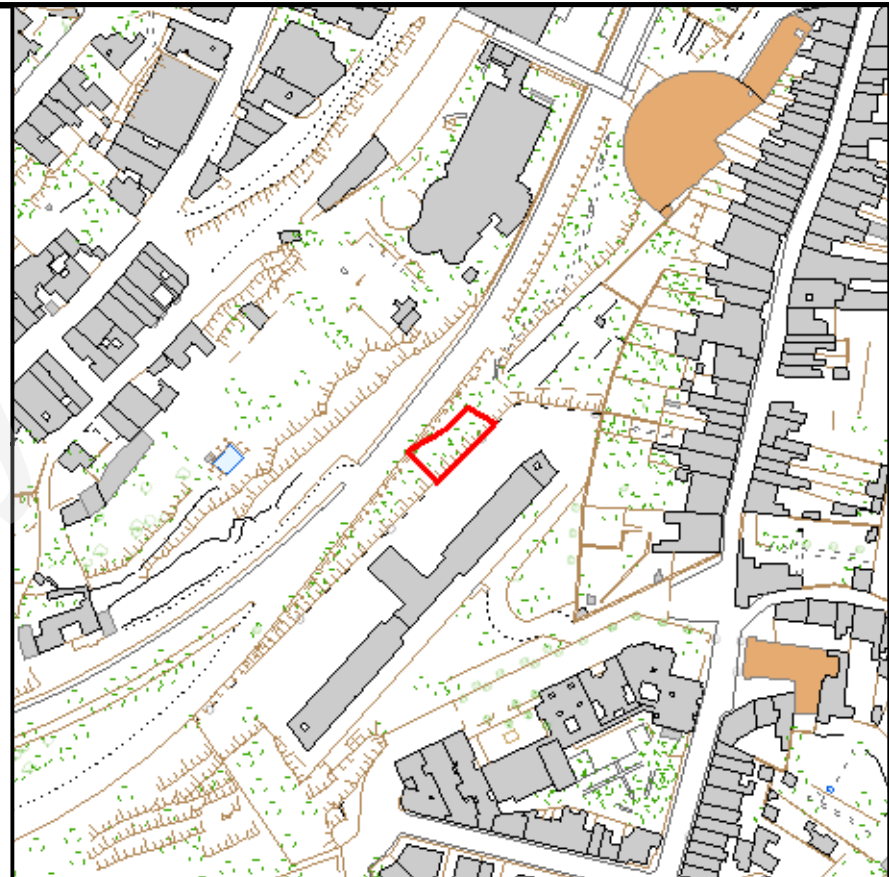
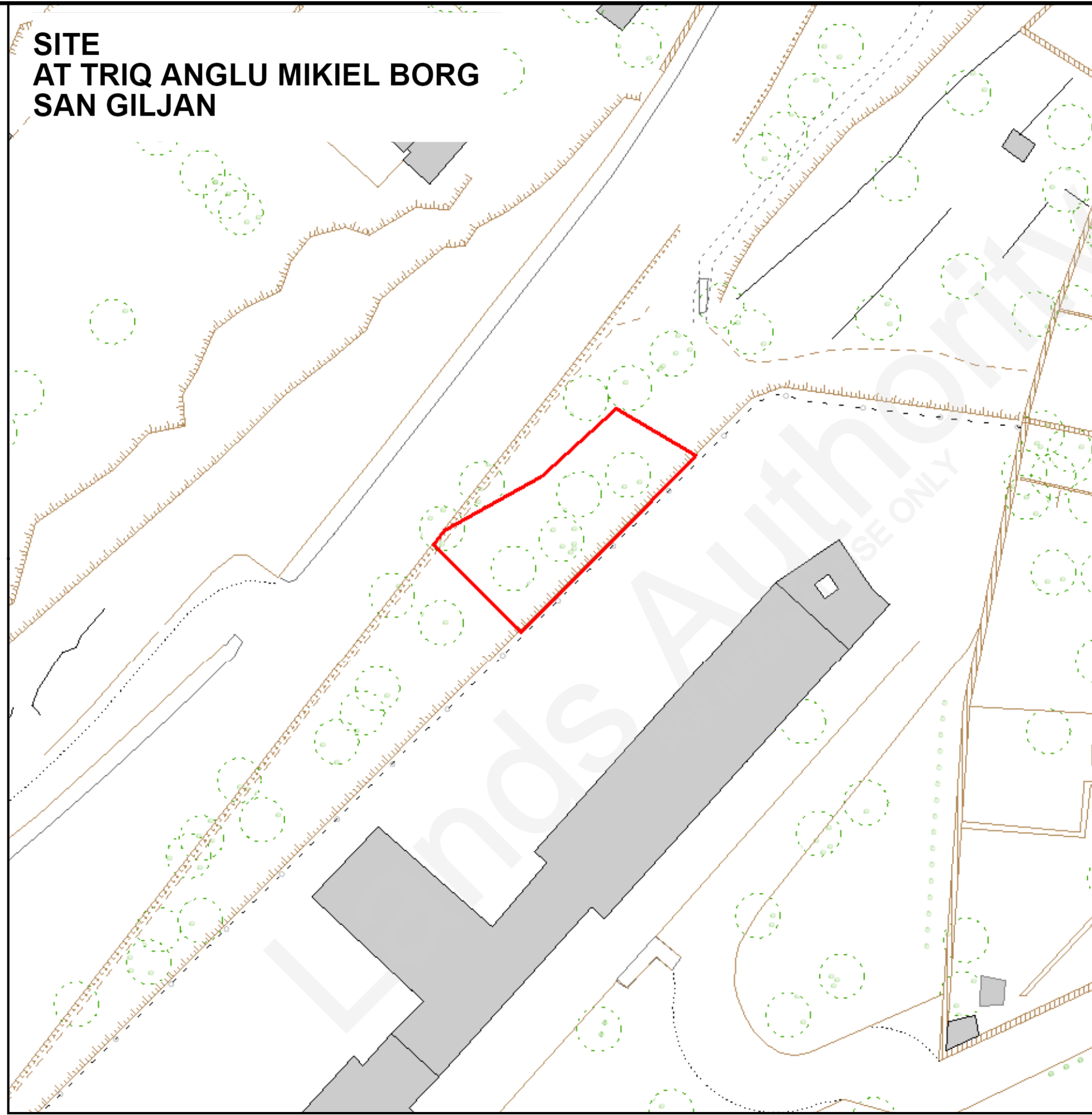
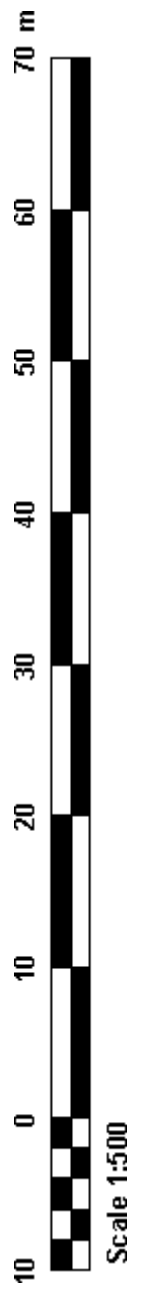


9A

SITE AT TRIQ ANGLU MIKIEL BORG SAN GILJAN



Site Plan **Scale: 1:2500**
S.S. 5275 **Map Ref. X:53937 X:453880**
 Y:75049 (ED50)Y:3974853 (WGS84)



**LANDS AUTHORITY - ESTATE MANAGEMENT
AND BUSINESS DEVELOPMENT DIRECTORATE**

LOCALITY: SAN GILJAN

P.D. NO: 2017_0043 **SCALE 1:500**

FILE: 5/2016 **DRAWN BY:**
demir001

(sgd. S. Scotto) **(sgd. E. Darmanin)**
Assistant Director Property

A&CE **DATE:17/02/2017**

