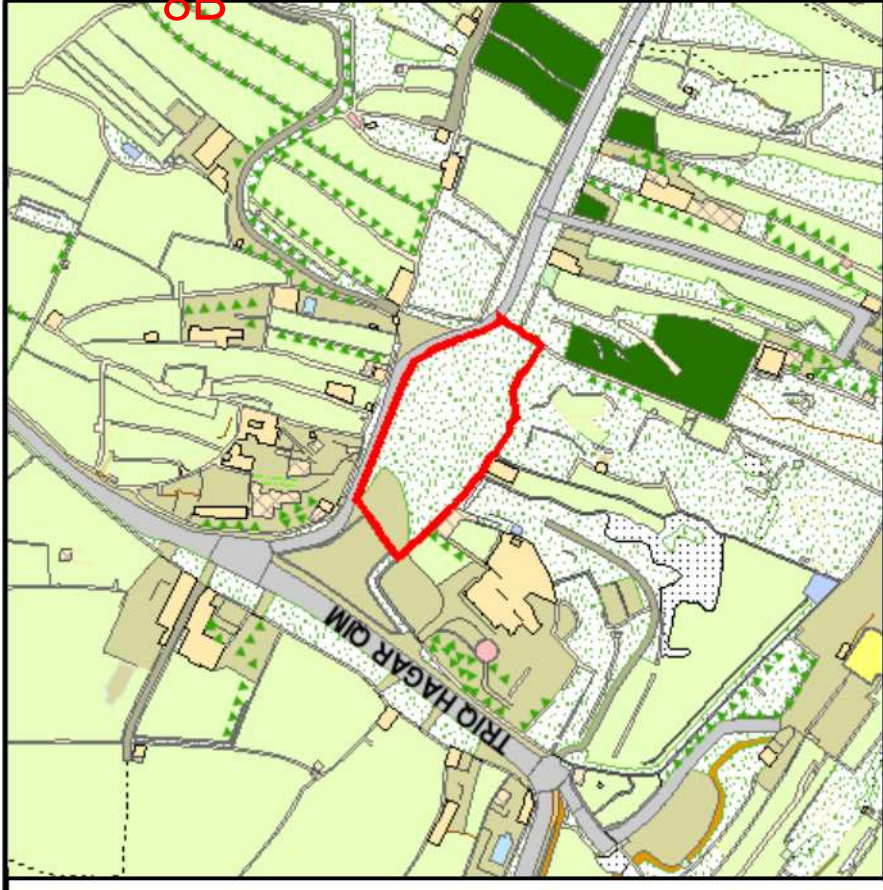



8B



Site Plan Scale: 1:2500
 S.S. 5065 Map Ref. X:50436 X:450378
 Y:65142 (ED50) Y:3964945 (WGS84)



Property No. E292009
 Area: 2,419m²
 (subject to any existing servitudes)

LANDS Authority
 Estate Management & Business Development

Auberge de Baviere
 St. Sebastian Str, Valletta
 Phone (00356) 2295 3238/39/40/42
 Website landsauthority.org.mt

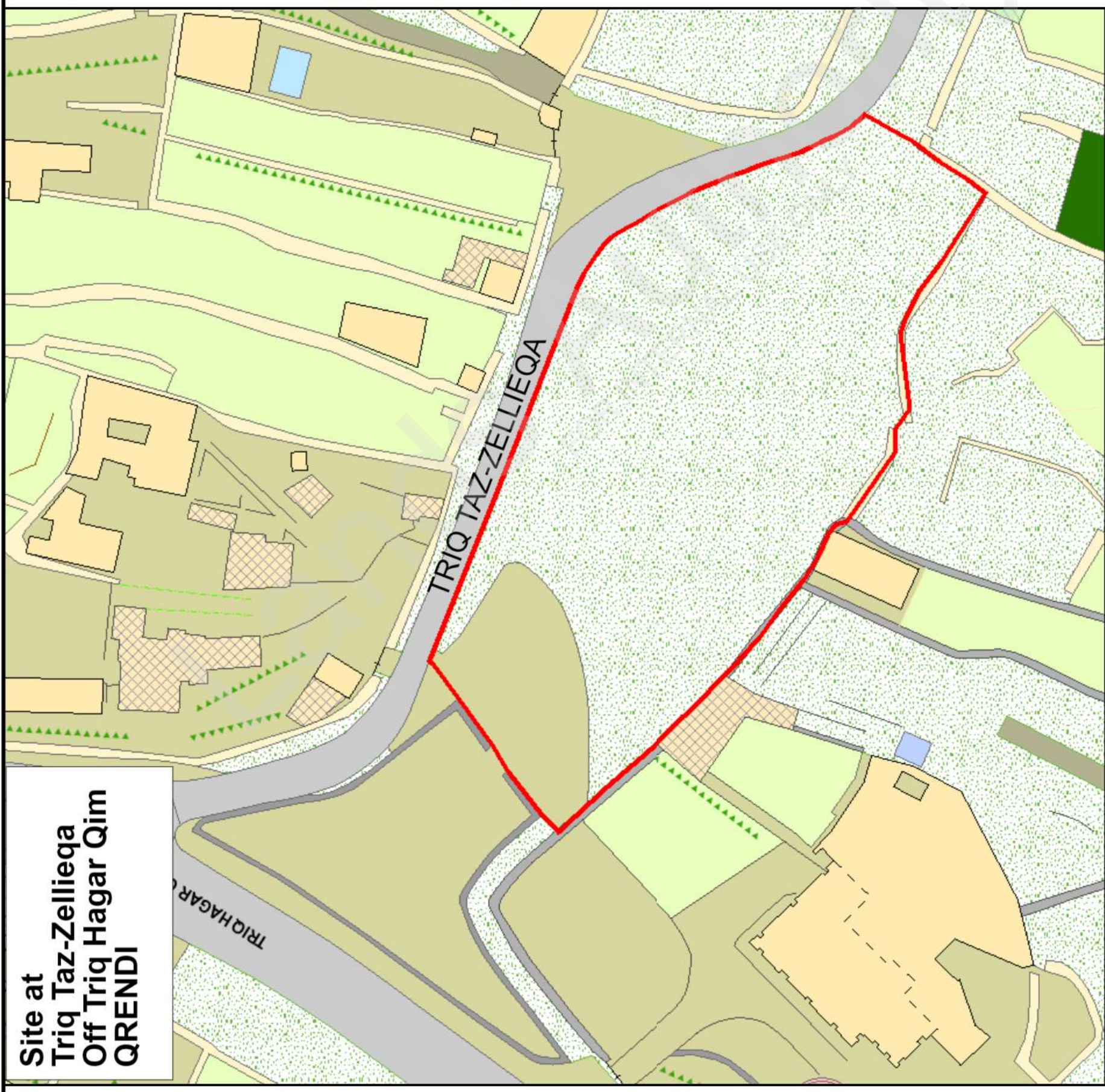
Locality: QRENDI

PD. No.: 2023_642_A Scale: 1:500

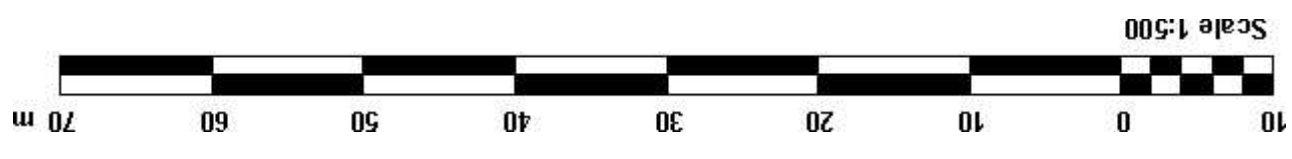
File No.: L/0213/2023 Drawn by: mizzj131

(sgd. S. Scotto)
 A&CE

Date: 12/01/2024



Site at
 Triq Taz-Zellieqa
 Off Triq Hagar Qim
 QRENDI



Extent interpreted from plans submitted by the Applicant - GLA1/2022/1871