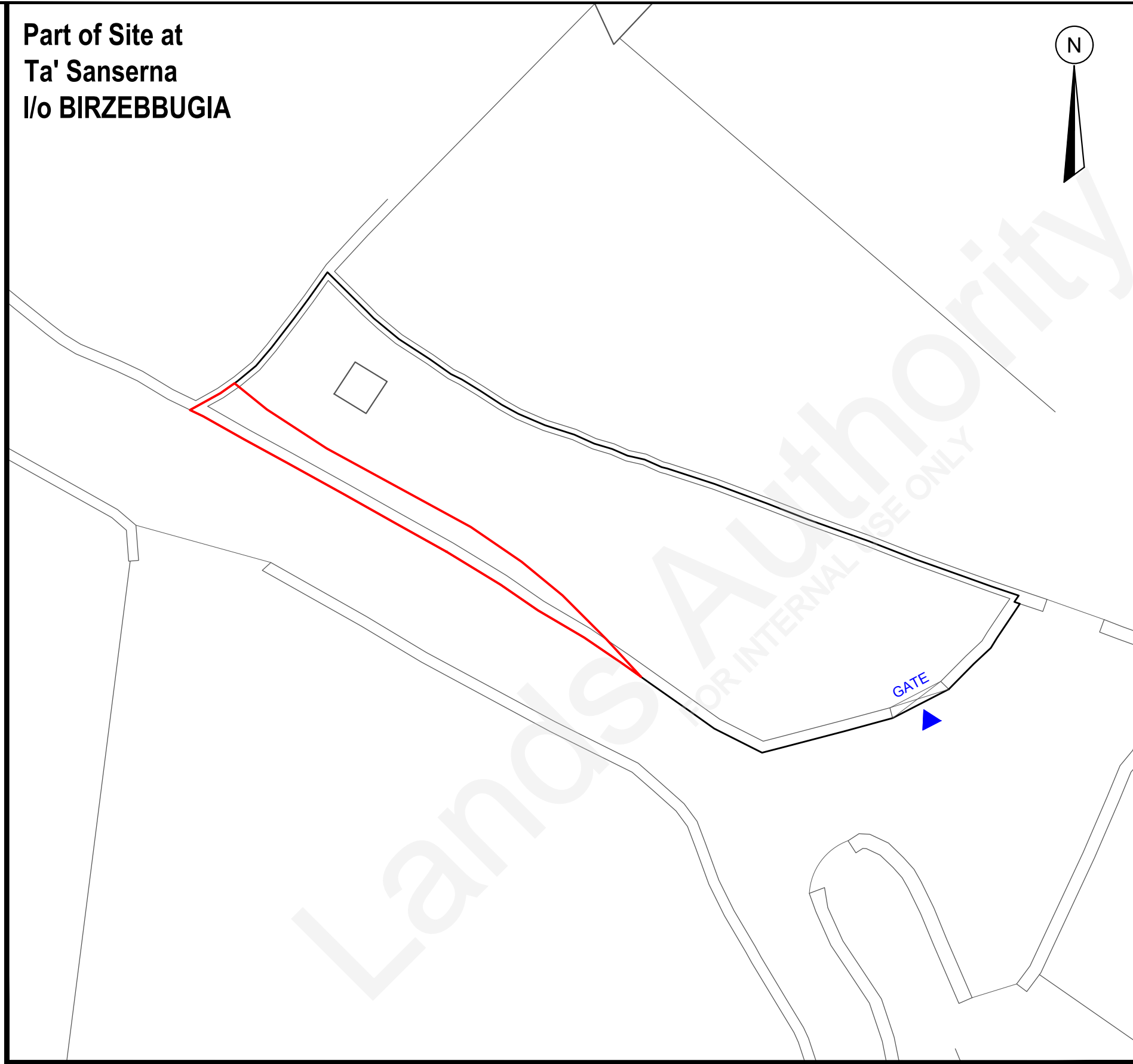



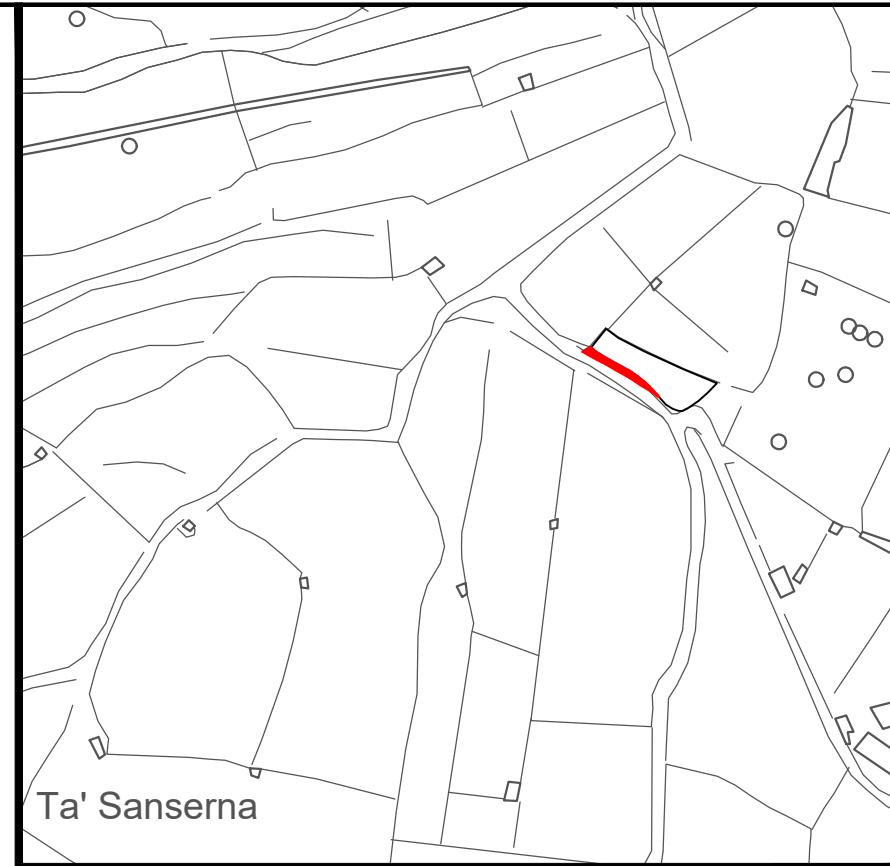
1A

Part of Site at Ta' Sanserna I/o BIRZEBBUGIA



Scale 1:250


Extent interpreted from Working Drawings (Red 10 in File L/0369/1979/0001) and Government Land Registration.



Ta' Sanserna

Site Plan
S.S. 5665

Scale 1:2500
Map Ref.: 56317
65479

 Property No : **E271071**
Area : **45.3m²**



Auberge de Baviere
St. Sebastian Str, Valletta
Phone (00356) 2295 3238/39/40/42
Website landsauthority.org.mt

Estate Management & Business Development

Locality: **BIRZEBBUGIA**

P.D. No.: **54_81_1** Scale : **1 : 250**

File No.: **L/0369/1979/0001** Drawn by : **bugem151**

A&CE **sgd (S. Scotto)**

Date : **14th July, 2022**