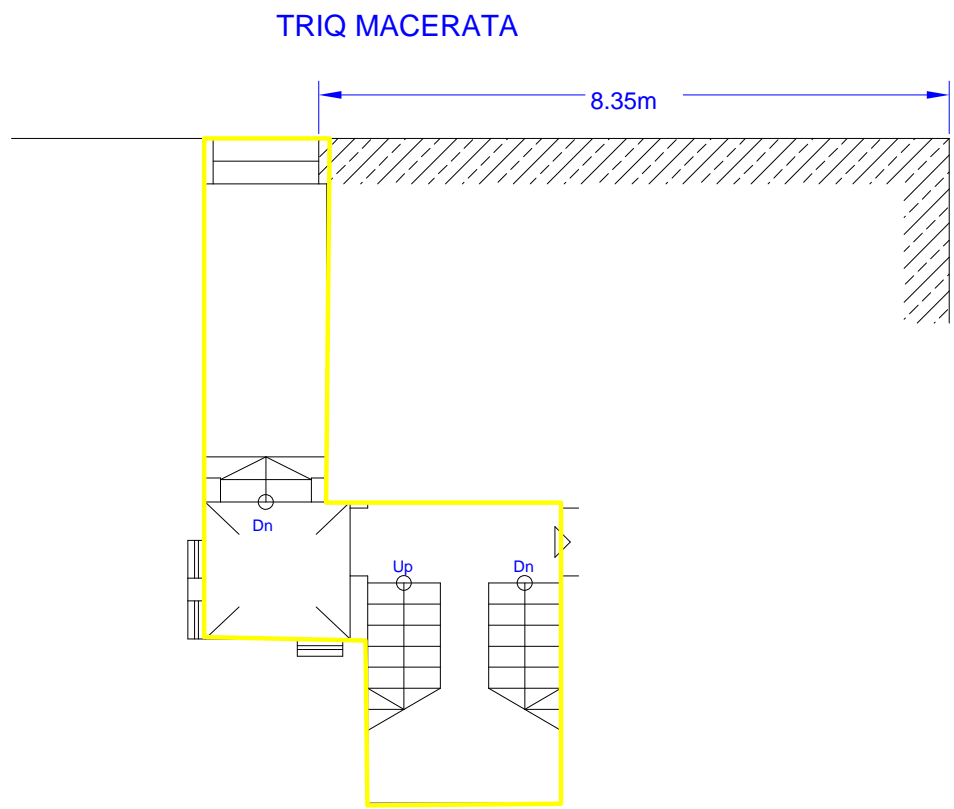


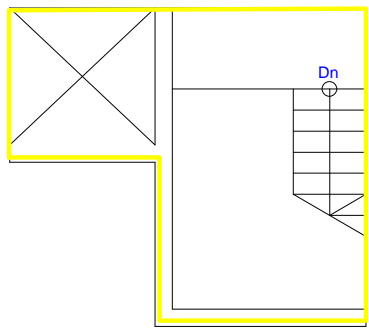
4 FLAT NO.6  
TRIQ MACERATA  
GIA TRIQ IS-SUQ  
FLORIANA



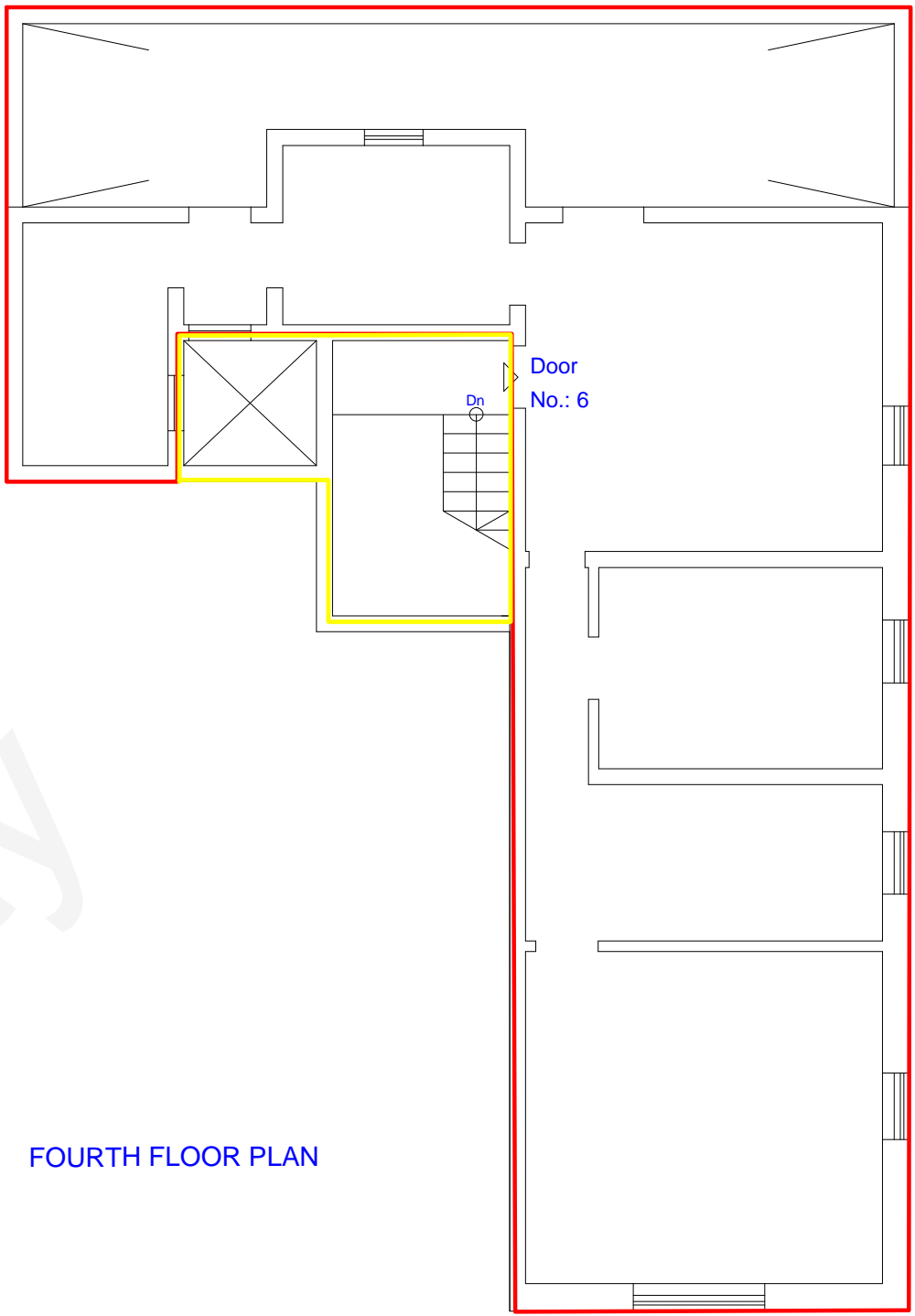
Scale 1:100



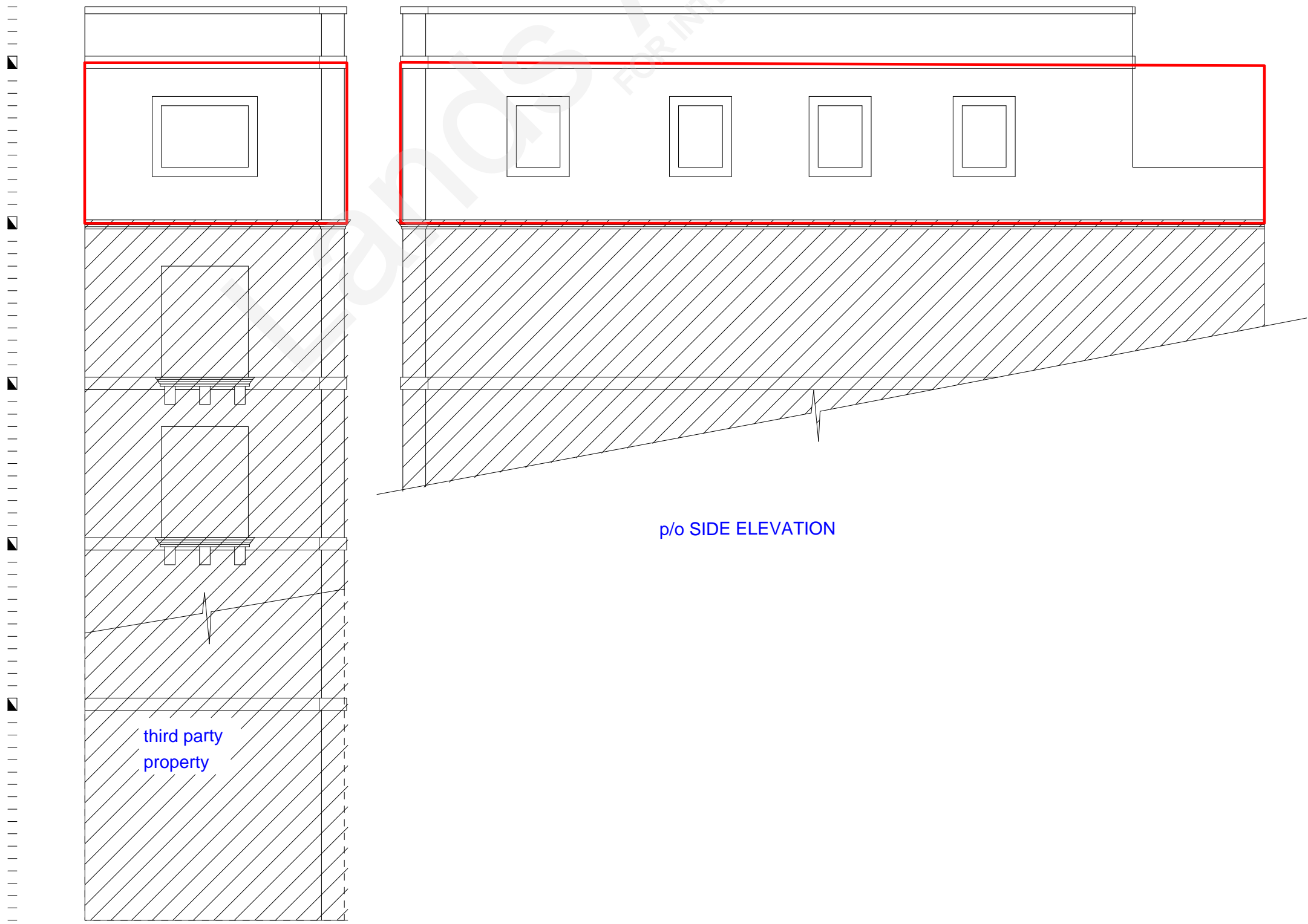
GROUND FLOOR PLAN



FIRST,SECOND & THIRD FLOORS

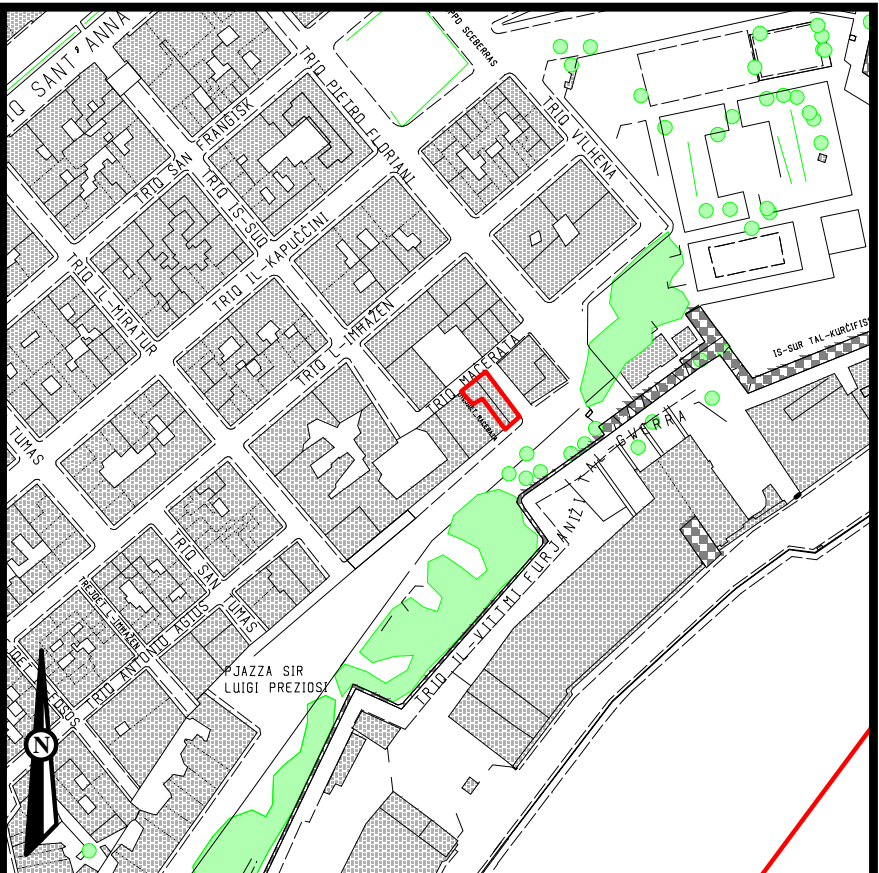
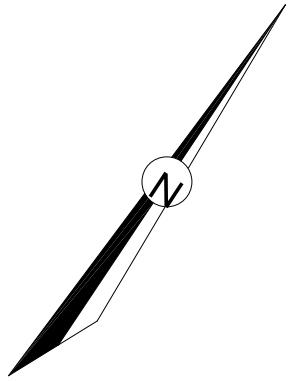


FOURTH FLOOR PLAN



p/o SIDE ELEVATION

ELEVATION ON TRIQ MACERATA



Site Plan  
S.S. 5472

Scale 1:2500  
Map Ref. 55618  
72168

PROPERTY No. J 48122

OWNERSHIP AREA : 147 m<sup>2</sup>

COMMON AREA : 20 m<sup>2</sup>

GOVERNMENT PROPERTY DIVISION JOINT OFFICE DEPARTMENT		
LOCALITY: FLORIANA		
P.D. No: JO_52_2008_A	SCALE 1:100	
FILE: T277/2000	DRAWN BY: SCHEGO28	CHECKED BY:
(sgd. J. Schembri)	(sgd. D. Mifsud)	
A&CE DATE: 21/04/2014	Director (Designate) Joint Office DATE: 21/04/2014	



Scale 1:100