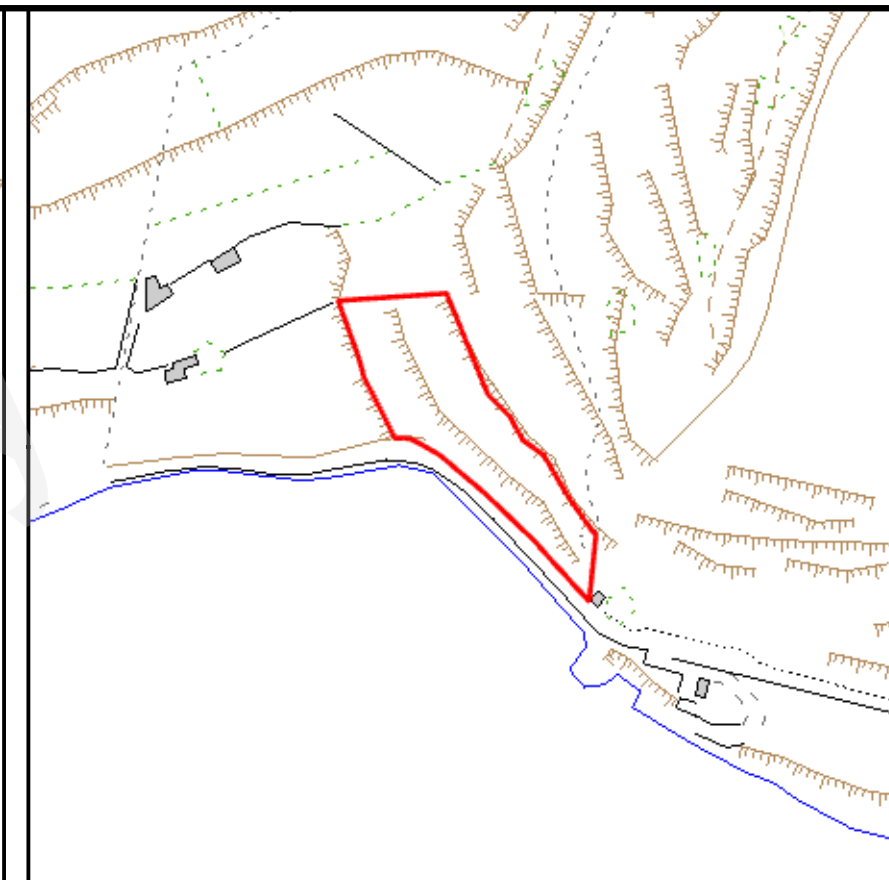
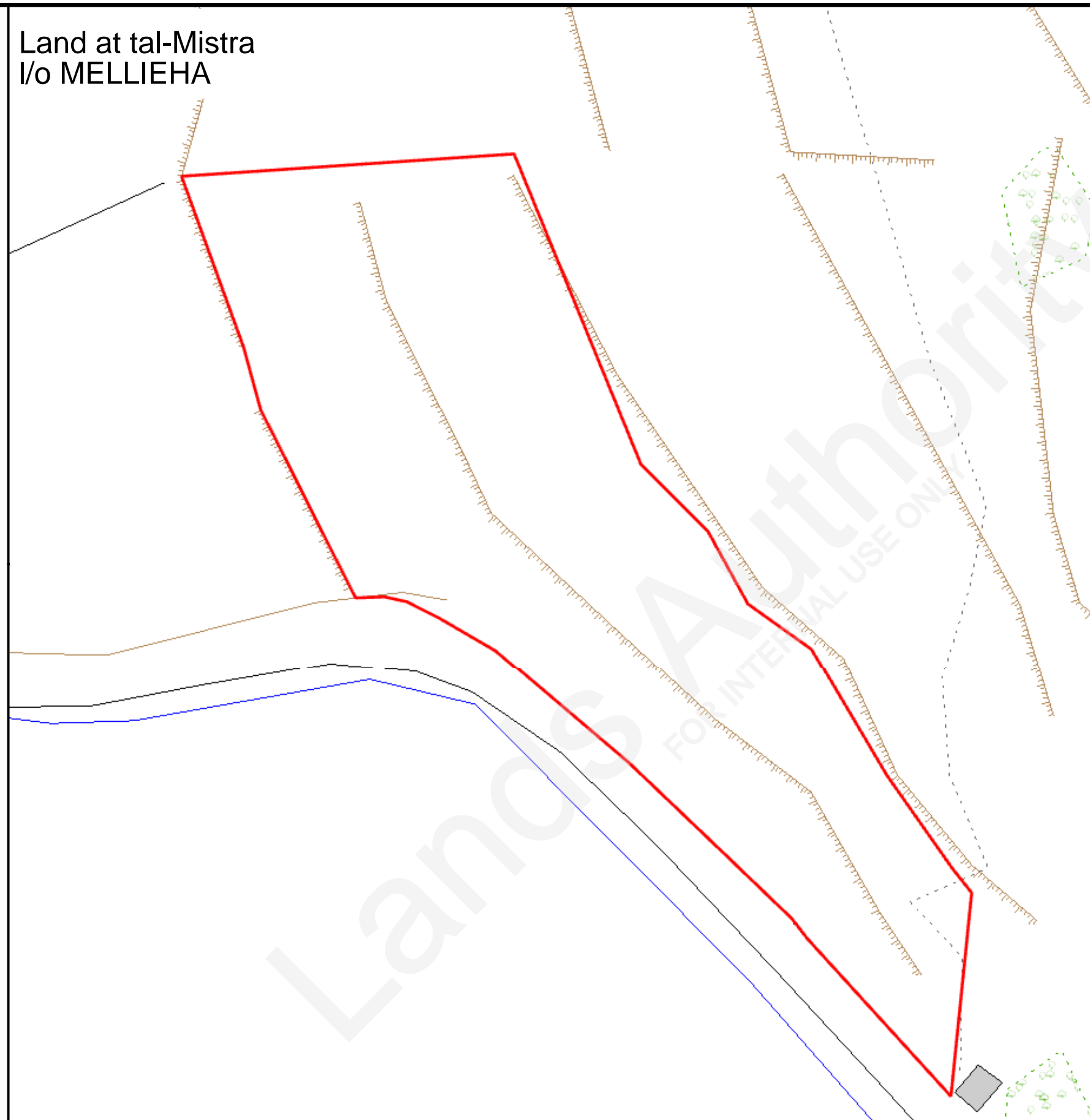
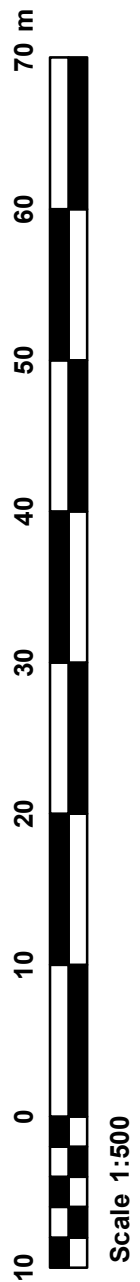



Land at tal-Mistra  
I/o MELLIEHA



<b>Site Plan</b>	<b>Scale:</b>	<b>1:2500</b>
<b>S.S. 4479</b>	<b>Map Ref.</b>	<b>45232 79821</b>



 **Property No.:** E269881  
**Area:** 2,960m<sup>2</sup>

Property is subject to any existing servitudes.

**LANDS AUTHORITY - ESTATE MANAGEMENT  
AND BUSINESS DEVELOPMENT DIRECTORATE**

**LOCALITY:** MELLIEHA

<b>P.D. NO:</b> 2019_0756_1	<b>SCALE</b> 1:500
-----------------------------	--------------------

<b>FILE:</b> L 267/2017	<b>DRAWN BY:</b> bugem151
-------------------------	------------------------------

**(sgd. S. Scotto)**

**A&CE**  
**DATE:**07/04/2020

**(sgd. R. Demicoli)**  
**f/Chief Officer - Estate  
Management & Business**  
**DATE:**07/04/2020

