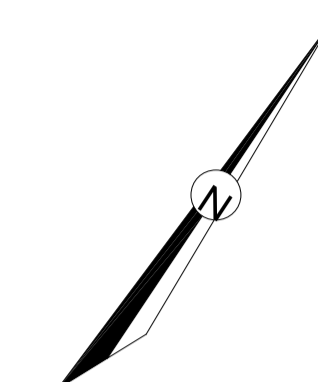
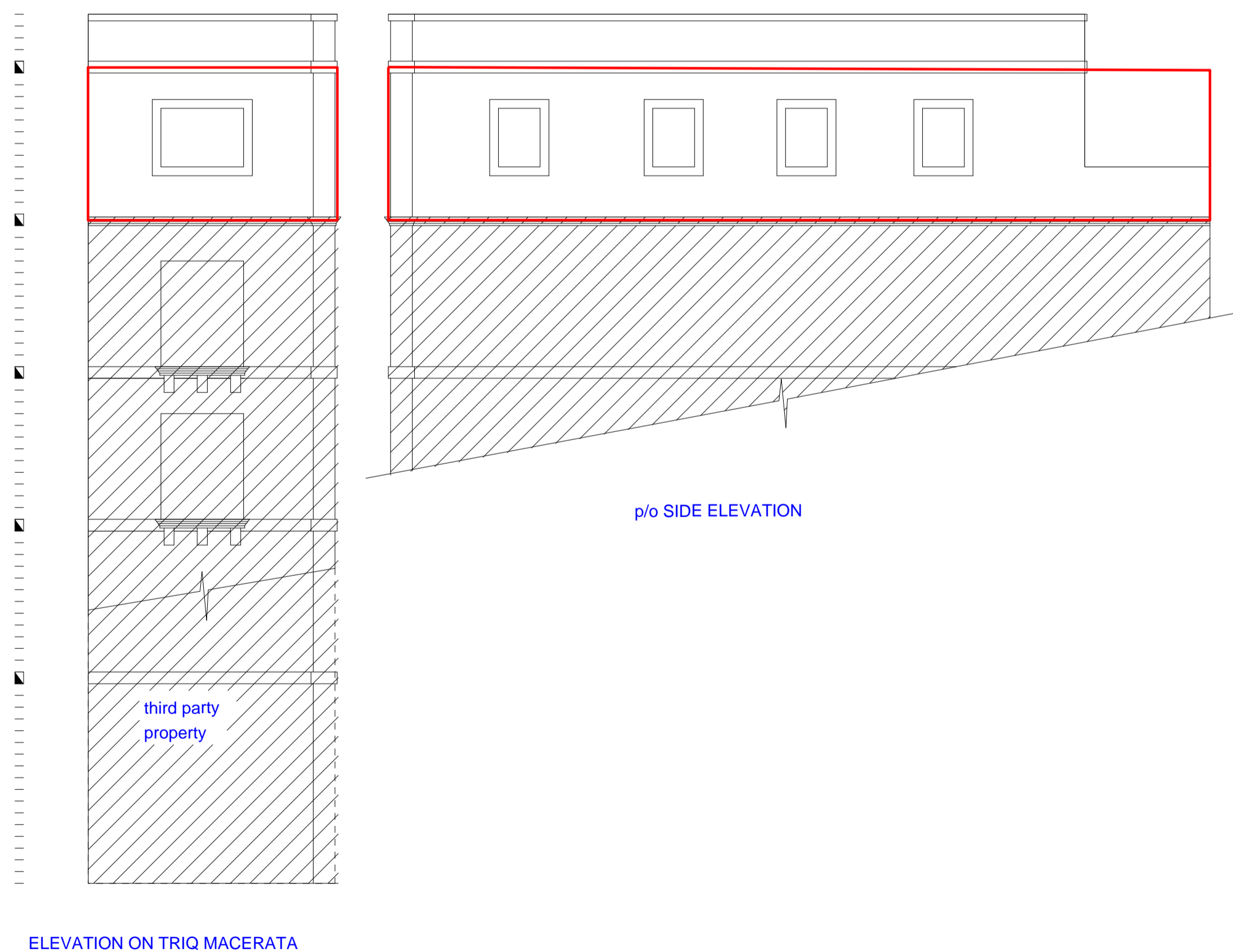
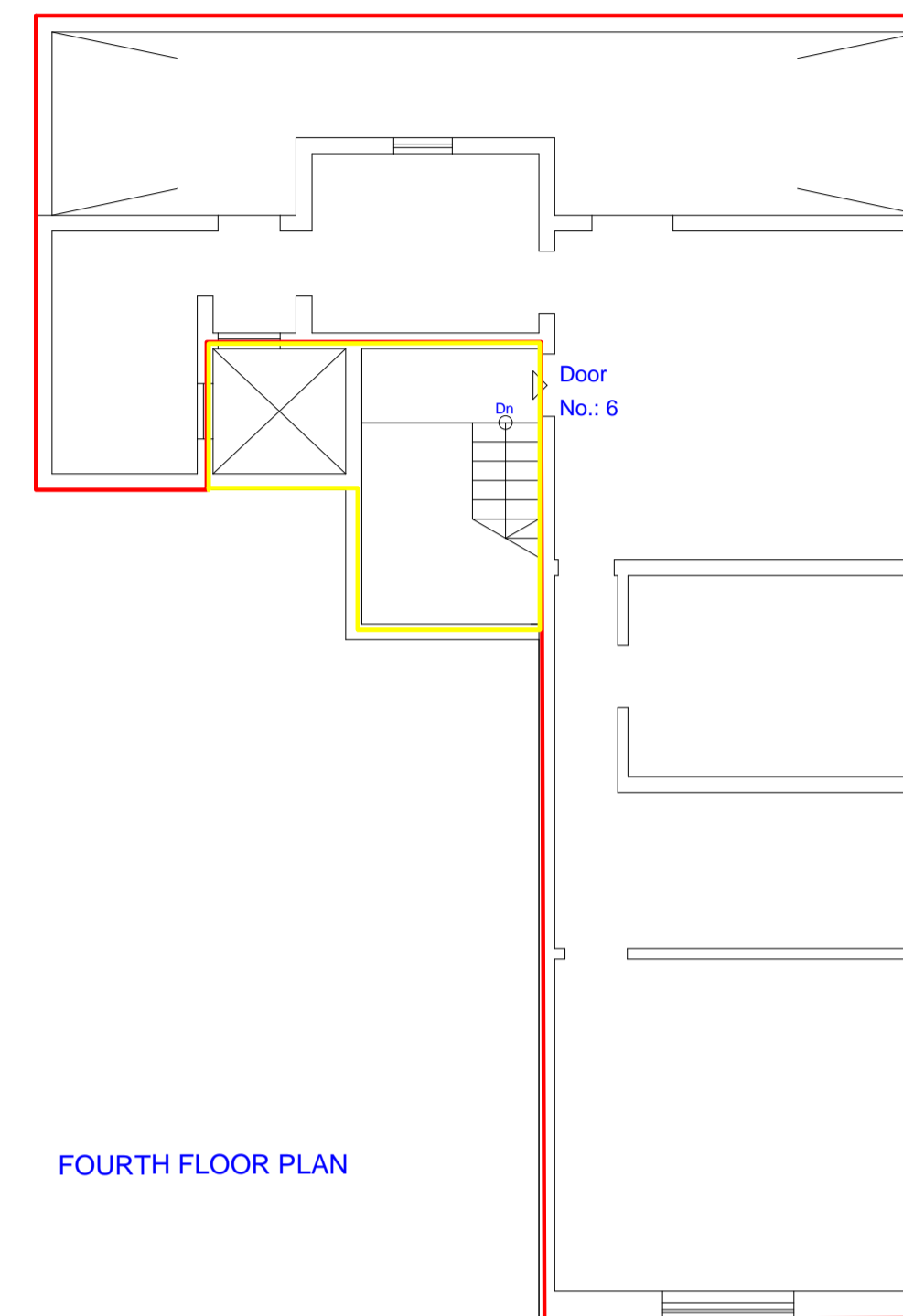
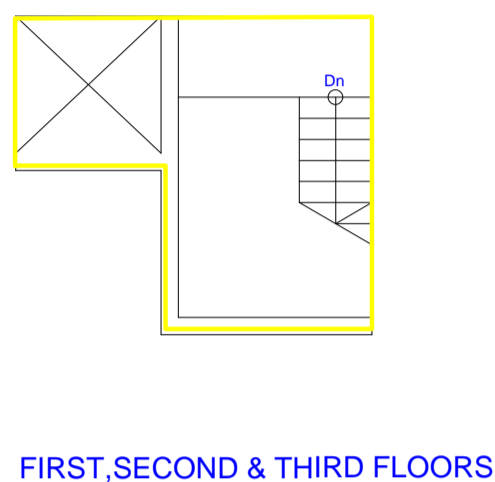
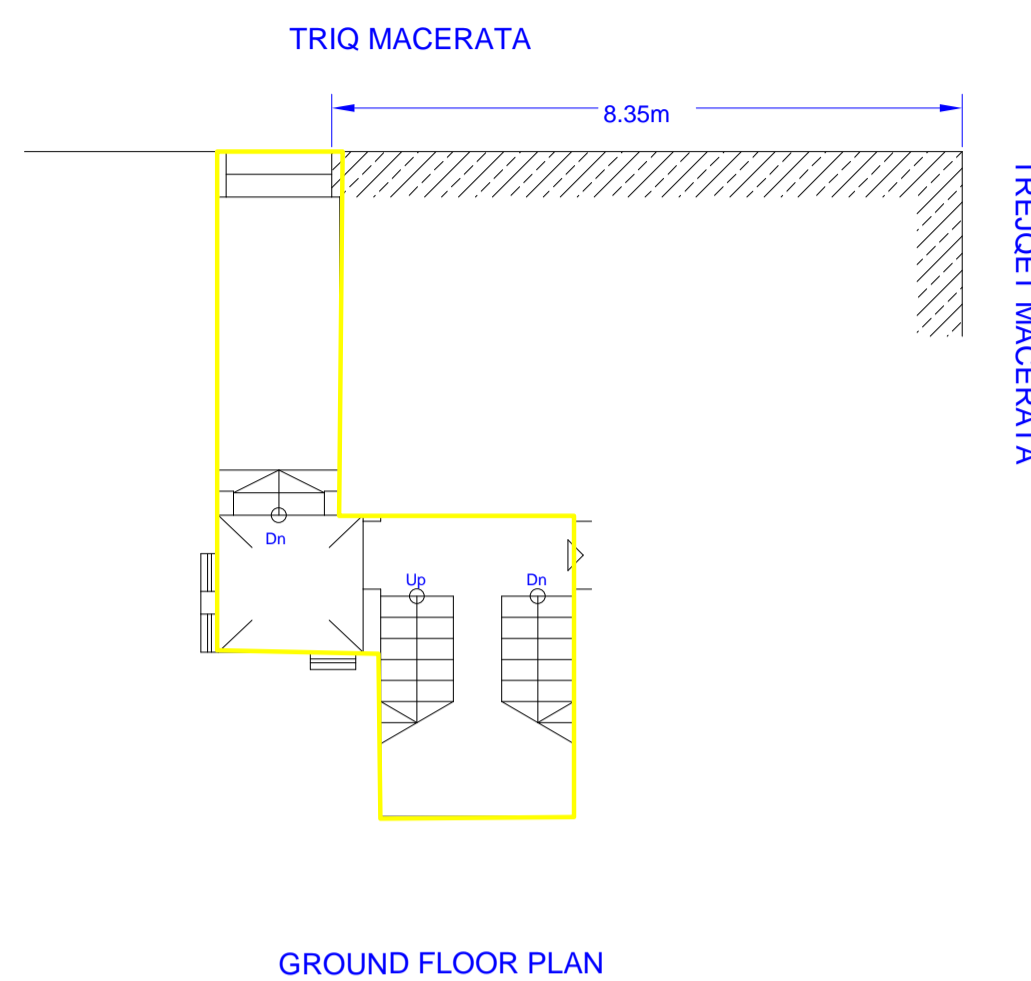
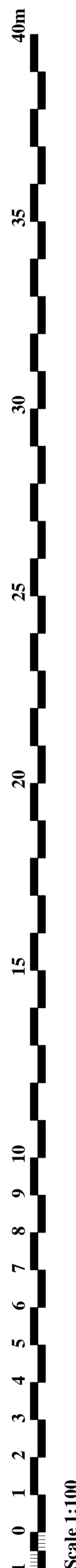


4 FLAT NO.6
 TRIQ MACERATA
 GIA TRIQ IS-SUQ
 FLORIANA



Site Plan S.S. 5472 Scale 1:2500 Map Ref. 55618 72168

- PROPERTY No. J 48122
- OWNERSHIP AREA : 147 m²
- COMMON AREA : 20 m²



GOVERNMENT PROPERTY DIVISION JOINT OFFICE DEPARTMENT		
LOCALITY: FLORIANA		
P.D. No: JO_52_2008_A	SCALE 1:100	
FILE: T277/2000	DRAWN BY: SCHEG028	CHECKED BY:
(sgd. J. Schembri)	(sgd. D. Mifsud)	
A&CE DATE: 21/04/2014	Director (Designate) Joint Office DATE: 21/04/2014	