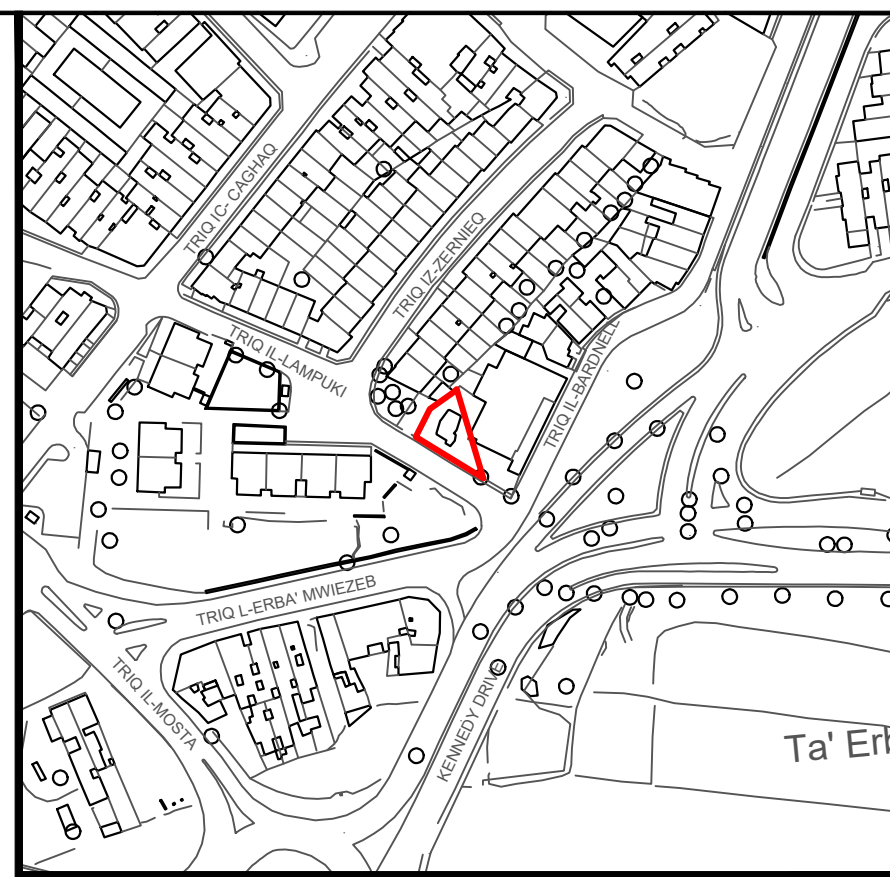
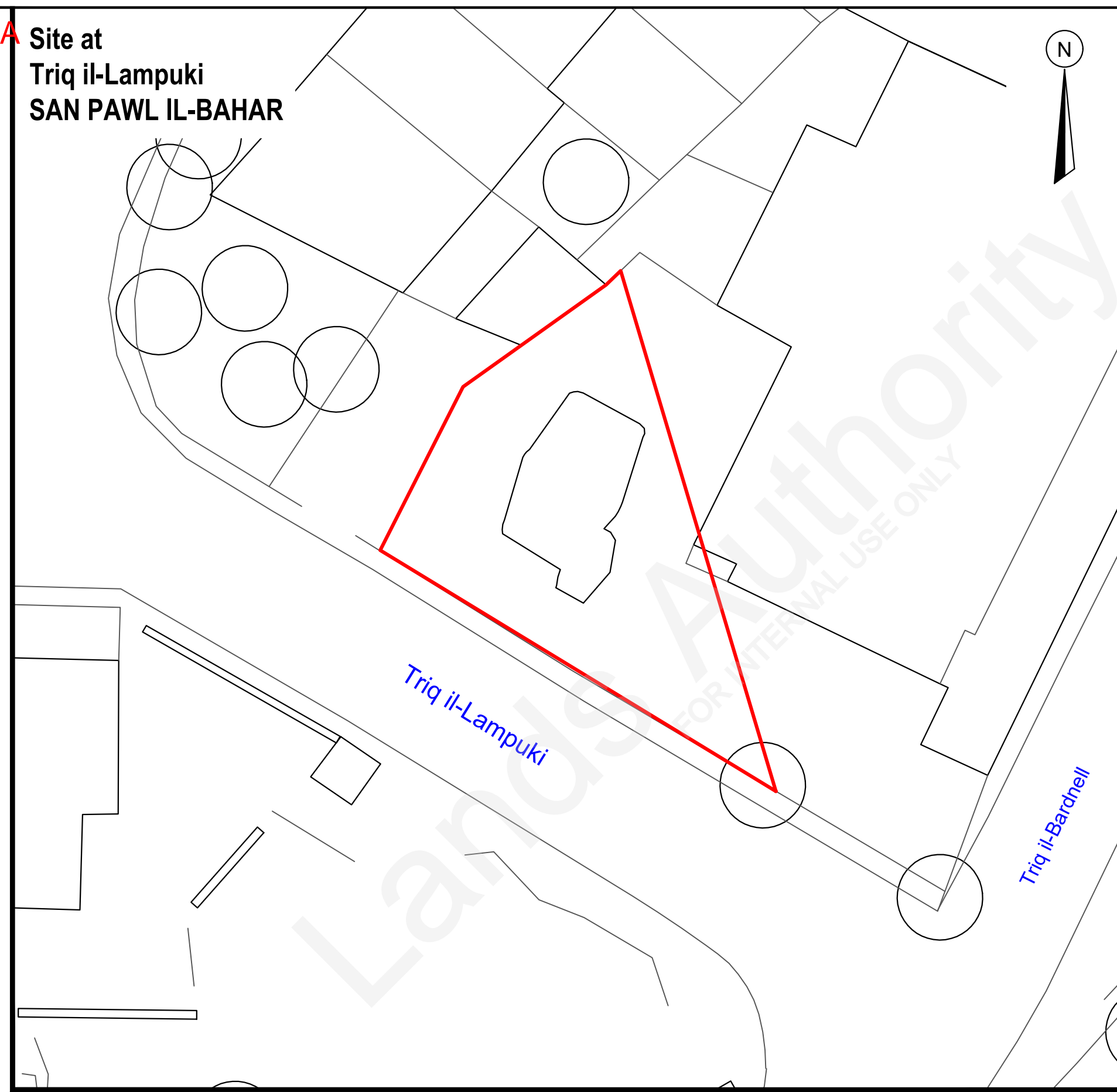
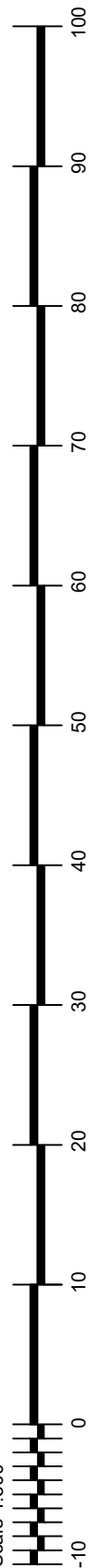



**19A Site at
Triq il-Lampuki
SAN PAWL IL-BAHAR**



Site Plan
S.S. 4678

Scale 1:2500
Map Ref.: 47021
78253

 Property No : **E270641**
Area : **293.5m²**

 **LANDS Authority**
Estate Management & Business Development

Auberge de Baviere
St. Sebastian Str, Valletta
Phone (00356) 2295 3238/39/40/42
Website landsauthority.org.mt

Locality: **SAN PAWL IL-BAHAR**

P.D. No.: **2021_0629** Scale : **1 : 500**

File No.: **L/0982/1967/0002** Drawn by : **bugem151**

A&CE sgd (J. Schembri)

Date : **01st April, 2022**



Scale 1:500

Extent interpreted from Superimposition at Red 5 in L/0982/1967/0002.