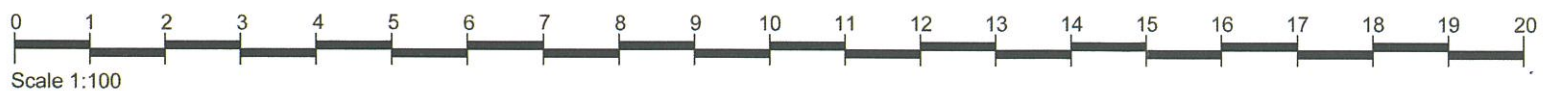
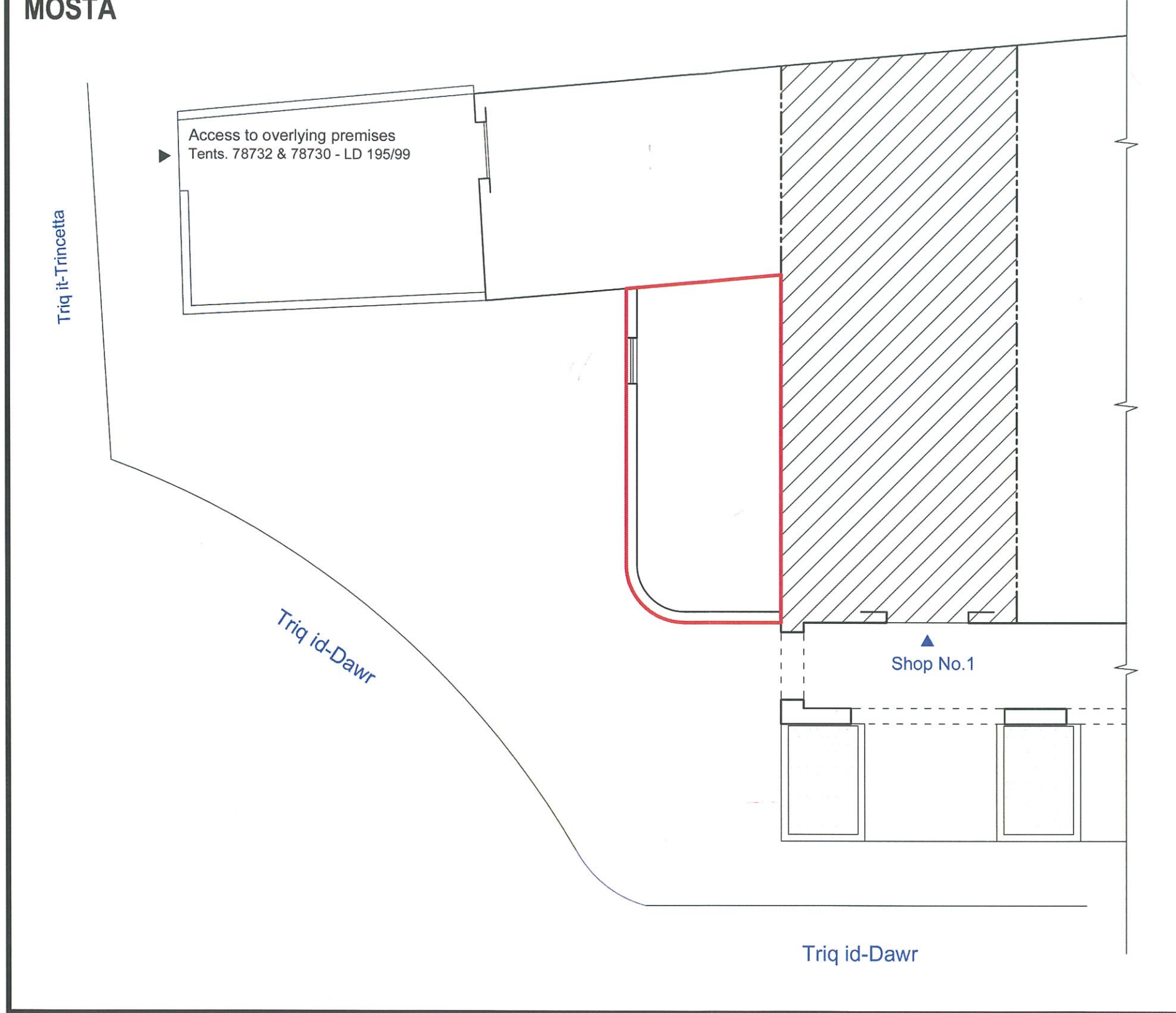
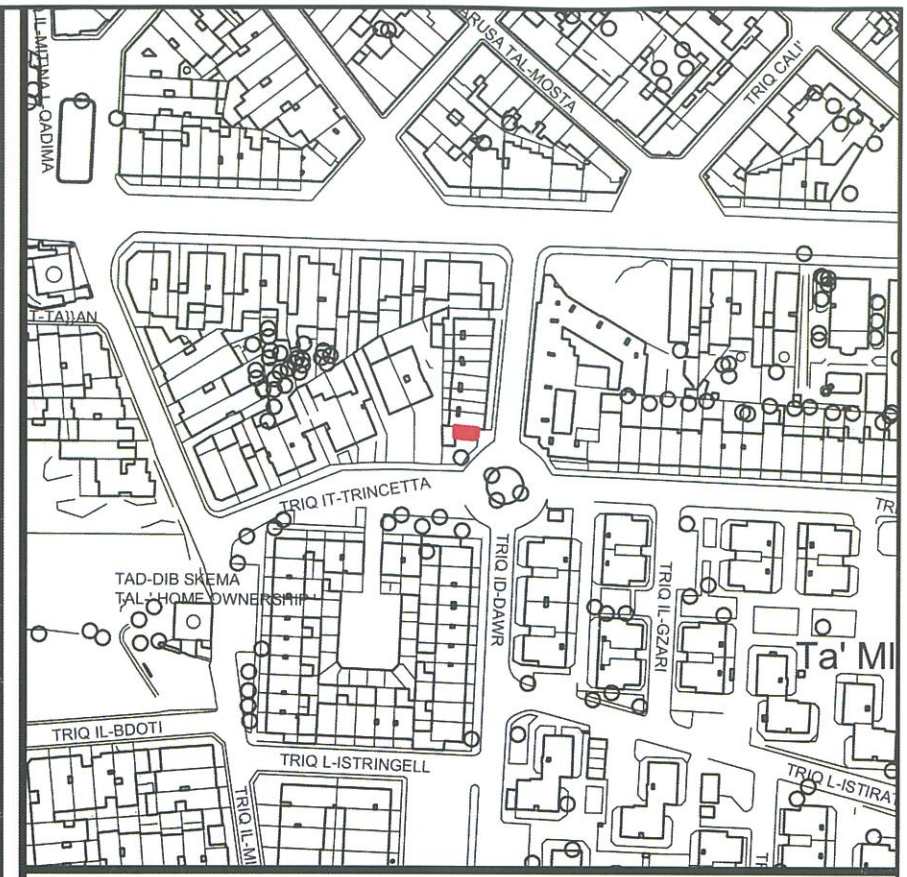


Site accessed from Shop 1  
Ta' Mlit Housing Estate  
Triq id-Dawr  
MOSTA



Extent checked and measured on-site in February 2022.



Site Plan  
S.S. 4873

Scale 1:2500  
Map Ref.: 48376  
73744

- Property No : E270575  
Area : 23.7m<sup>2</sup>  
(Without Airspace)
- Property No : 74466  
File No : L/0378/1983/0001  
LD No : 203/80/4/A

**LANDS Authority**  
Auberge de Baviere  
St. Sebastian Str, Valletta  
Phone (00356) 2295 3238/39/40/42  
Website landsauthority.org.mt

Estate Management & Business Development	
Locality:	<b>MOSTA</b>
P.D. No.:	<b>203_80_4_A_1</b>
Scale :	<b>1 : 100</b>
File No.:	<b>L/0375/1983/0001A</b>
Drawn by :	<b>bugem151</b>

A&CE **sgd (S. Scotto)**  
Date : **18th February, 2022**