Proposed steel staircase
within site adjacent to Substation
Wesgha Frangisk Bugeja
Housing Estate
IZ-ZURRIEQ

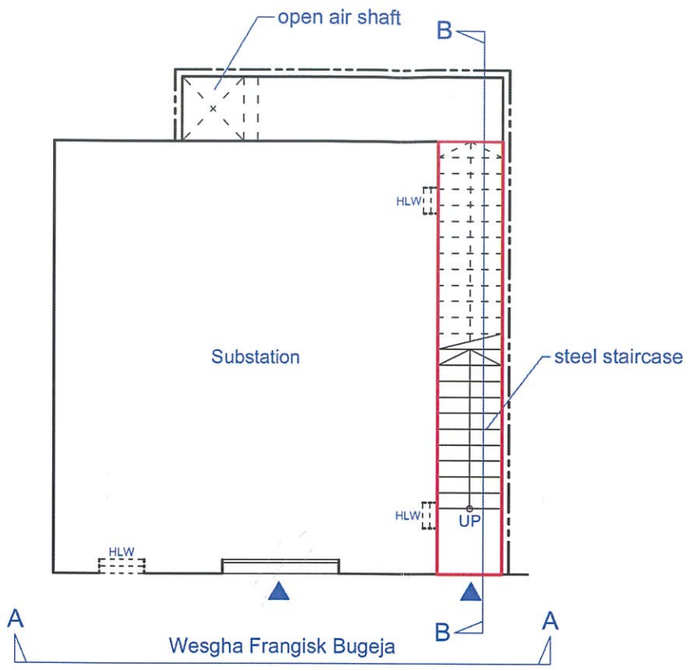

PLAN

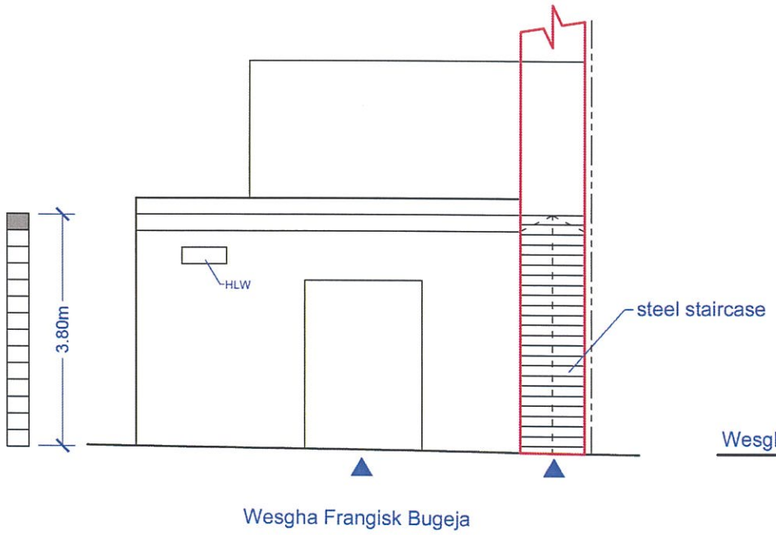

ELEVATION A-A

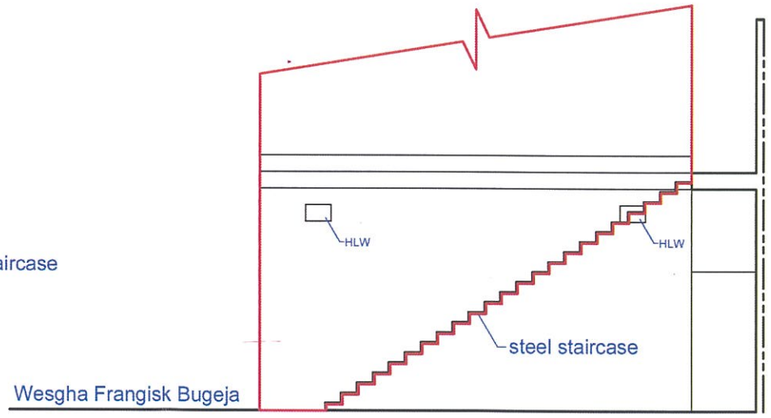

SECTION B-B

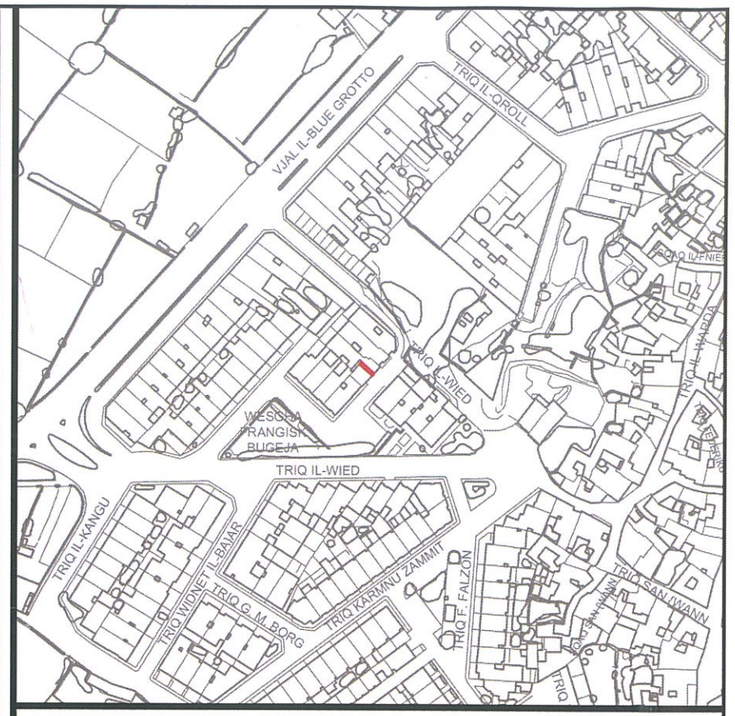

Site Plan
S.S. 5265

Scale 1:2500
Map Ref.: 52133
65278

Property No : **E270438**
Area : **7.4m²**
(area from proposed staircase upwards)

Site is subject to existing servitudes.

LANDS Authority
Estate Management & Business Development
Auberge de Baviere
St. Sebastian Str, Valletta
Phone (00356) 2295 3238/39/40/42
Website landsauthority.org.mt

Locality:	IZ-ZURRIEQ		
P.D. No.:	2006_977_1	Scale :	1 : 100
File No.:	L 535/1967/7	Drawn by :	bugem151
A&CE	sgd (S. Schembri)		
Date :	14th August 2021		

Scale 1:100

Extent interpreted from PD 2006_977 and drawings submitted by Applicant.