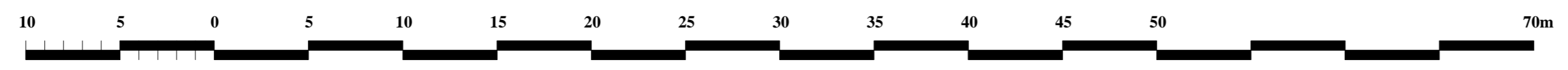
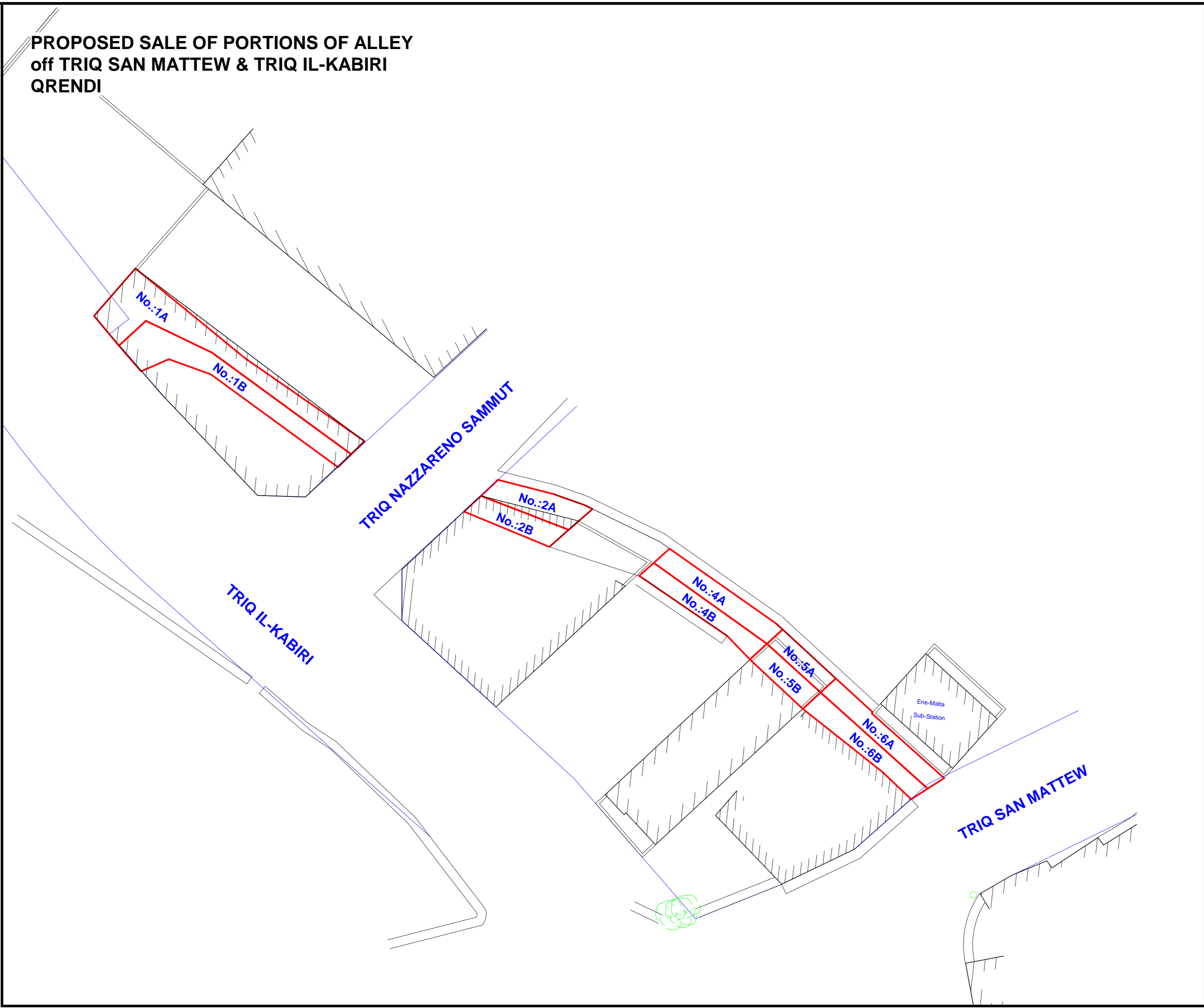


**PROPOSED SALE OF PORTIONS OF ALLEY  
off TRIQ SAN MATTEW & TRIQ IL-KABIRI  
QRENDI**

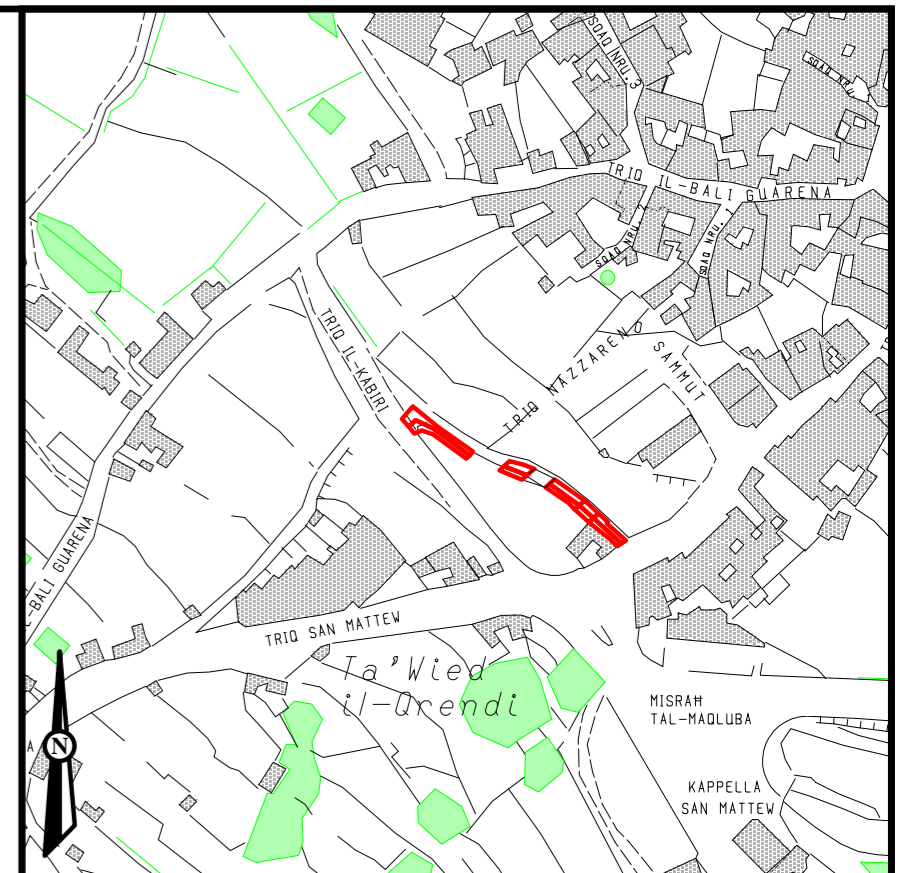


Scale 1:250



Scale 1:250

INTERPRETED FROM MEPA SURVEY QRD0664 e1-11 & BY APPLICANTS



Site Plan  
S.S. 5065  
Scale 1:2500  
Map Ref. 50873  
65681

- No.: 1A** PROPERTY No.: E26803  
AREA : 56m<sup>2</sup>  
FILE No.: L129/2001/1
- No.: 1B** PROPERTY No.: E264715  
AREA : 43m<sup>2</sup>  
FILE No.: L129/2001/1
- No.: 2A** PROPERTY No.: E26804  
AREA : 18m<sup>2</sup>  
FILE No.: L129/2001/2
- No.: 2B** PROPERTY No.: E264716  
AREA : 16m<sup>2</sup>  
FILE No.: L129/2001/2
- No.: 4A** PROPERTY No.: E26806  
AREA : 22m<sup>2</sup>  
FILE No.: L129/2001/4
- No.: 4B** PROPERTY No.: E264718  
AREA : 20m<sup>2</sup>  
FILE No.: L129/2001/4
- No.: 5A** PROPERTY No.: E26807  
AREA : 11m<sup>2</sup>  
FILE No.: L129/2001/5
- No.: 5B** PROPERTY No.: E264717  
AREA : 13m<sup>2</sup>  
FILE No.: L129/2001/5
- No.: 6A** PROPERTY No.: E26808  
AREA : 21m<sup>2</sup>  
FILE No.: L129/2001/6
- No.: 6B** PROPERTY No.: E264720  
AREA : 22m<sup>2</sup>  
FILE No.: L129/2001/6

**GOVERNMENT PROPERTY DEPARTMENT  
ESTATE MANAGEMENT DIRECTORATE**

LOCALITY: QRENDI

P.D. No: 2012\_625\_A SCALE 1:250

FILE: L 129/2001 DRAWN BY: GAUCN003

(sgd. S. Scotto) (sgd. C. Camilleri)

A&CE Director Estate Management  
DATE: 16/07/2014 DATE: 16/07/2014