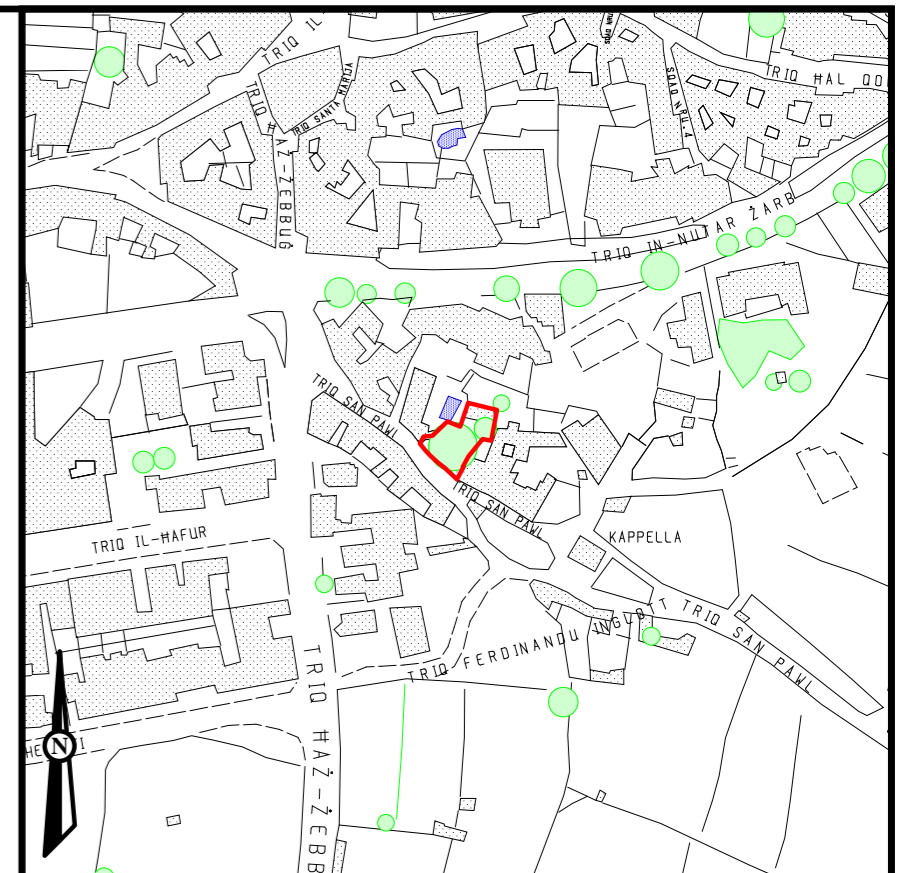
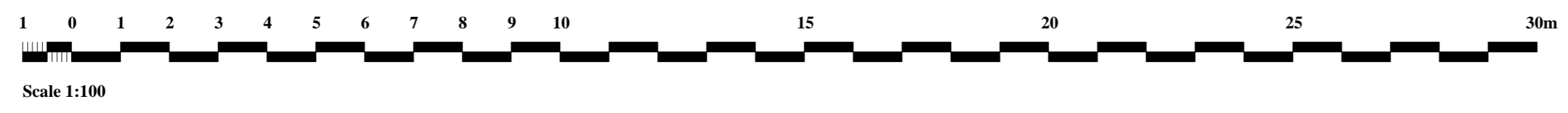
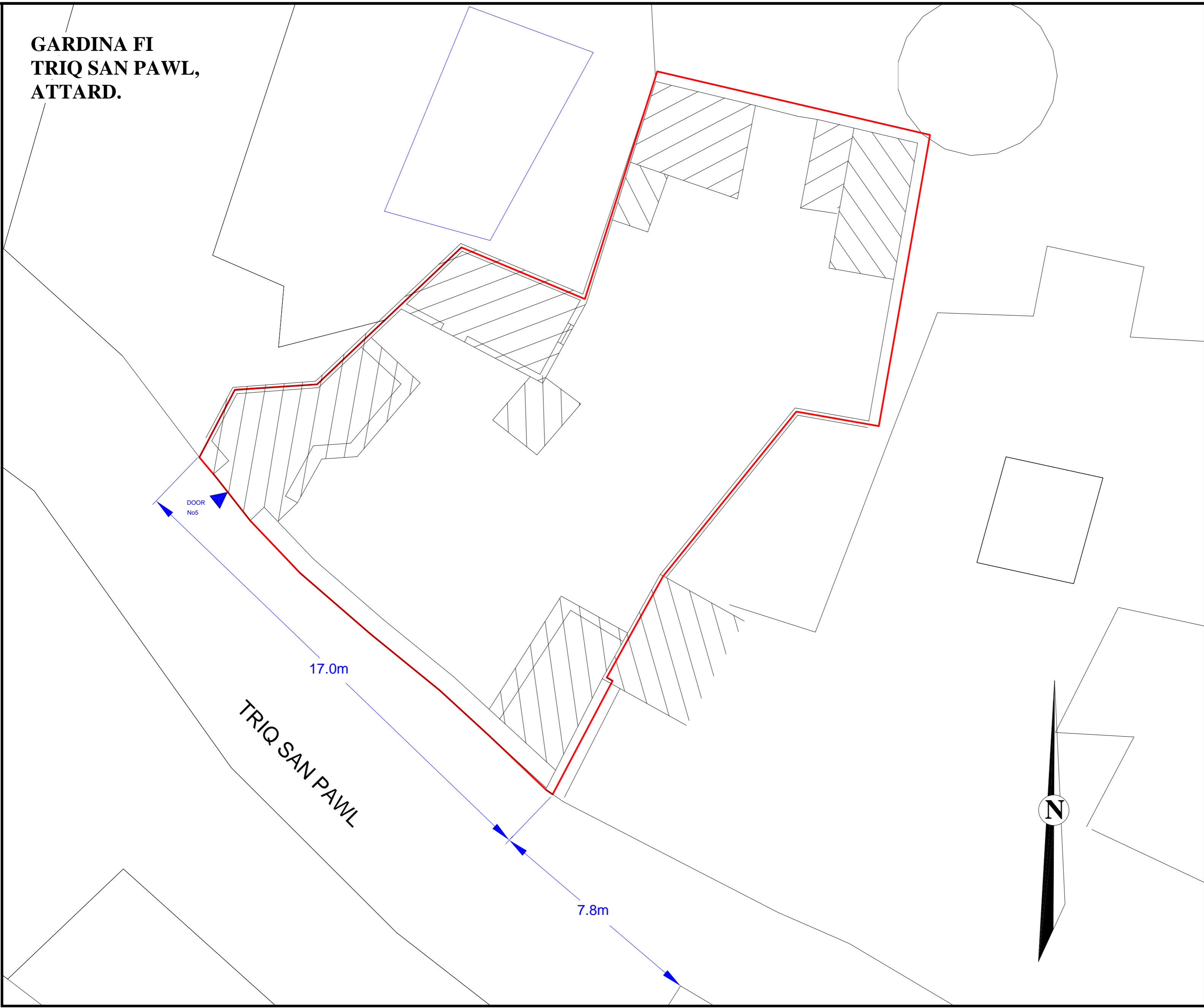
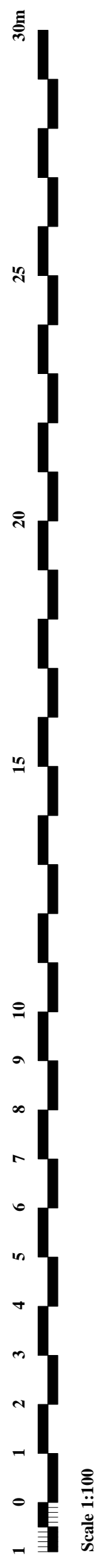


**GARDINA FI  
TRIQ SAN PAWL,  
ATTARD.**



Site Plan Scale 1:2500  
S.S. 4871 4872 Map Ref. 49796 71998

 FOOTPRINT AREA CIRCA 300sq.m.



<b>GOVERNMENT PROPERTY DIVISION JOINT OFFICE DEPARTMENT</b>		
LOCALITY: ATTARD		
P.D. No: JO_36_2006	SCALE 1:100	
FILE: A153/2002	DRAWN BY: GRASC001	CHECKED BY:
(sgd. D. Mifsud)	(sgd. J. Sciriha)	
A&CE DATE: 24/08/2006	Director Joint Office DATE: 24/08/2006	