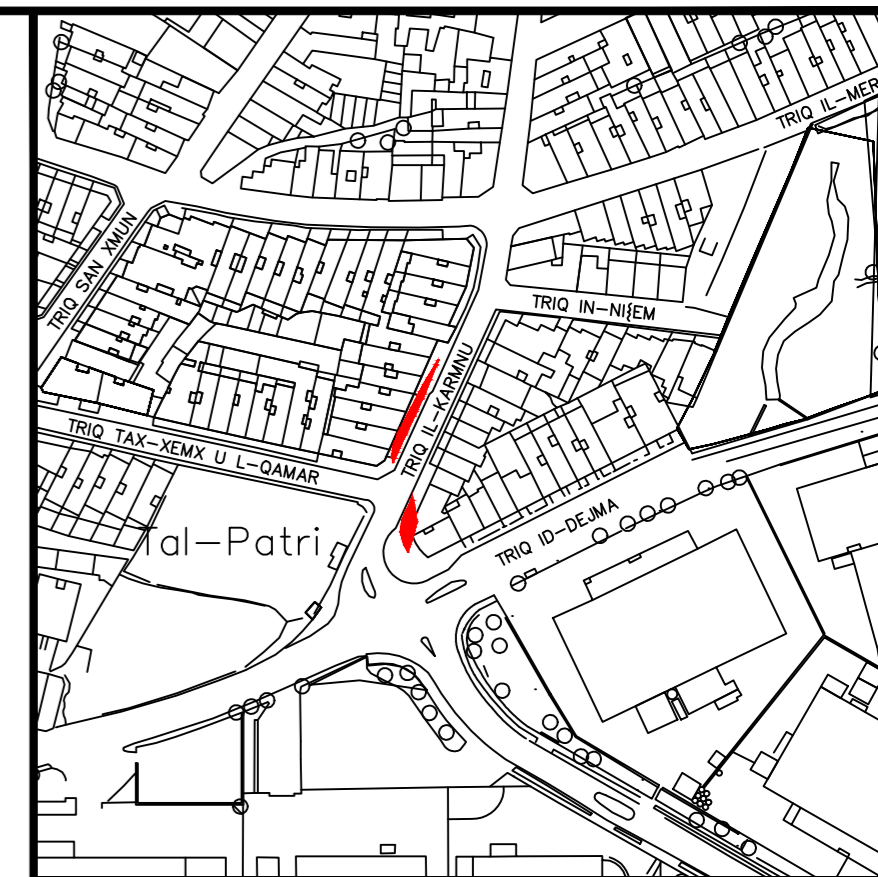
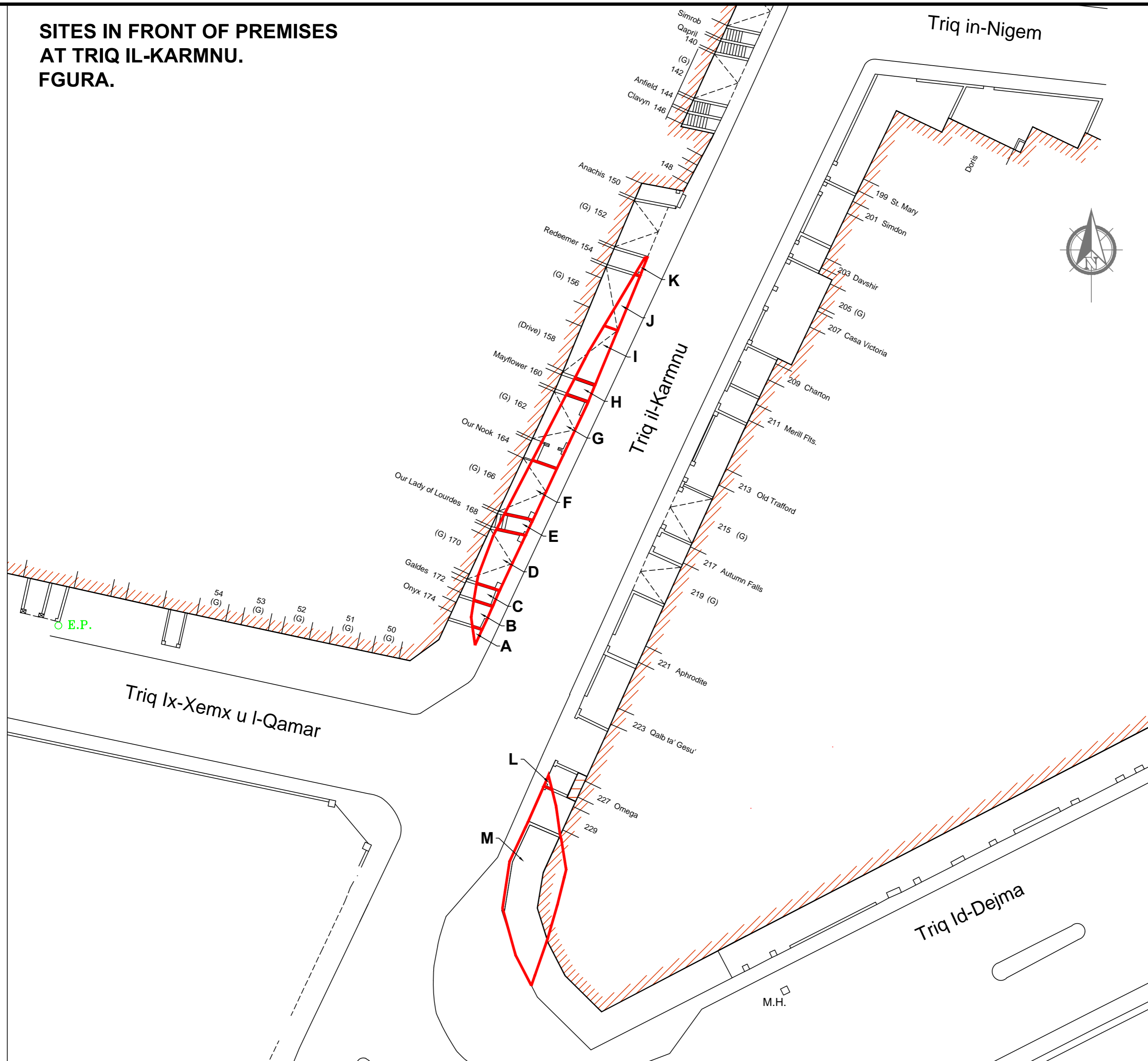
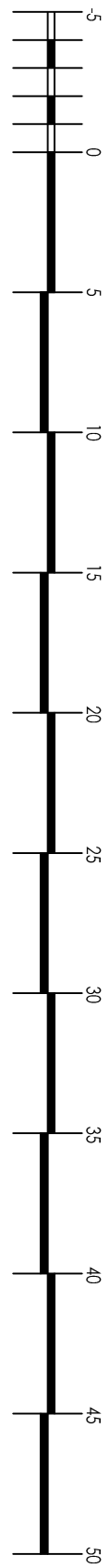


**SITES IN FRONT OF PREMISES
AT TRIQ IL-KARMNU.
FGURA.**

Scale 1:250



Site Plan
S.S. 5669

Scale 1: 2500
Map Ref.: 56966
69615

A Property No : E 269670 File No : L 388 / 92 / 1 Area : 0.66 m ²	H Property No : E 269677 File No : L 388 / 92 / 8 Area : 3.06 m ²
B Property No : E 269671 File No : L 388 / 92 / 2 Area : 3.08 m ²	I Property No : E 269678 File No : L 388 / 92 / 9 Area : 8.18 m ²
C Property No : E 269672 File No : L 388 / 92 / 3 Area : 2.85 m ²	J Property No : E 269679 File No : L 388 / 92 / 10 Area : 4.40 m ²
D Property No : E 269673 File No : L 388 / 92 / 4 Area : 12.34 m ²	K Property No : E 269680 File No : L 388 / 92 / 11 Area : 0.57 m ²
E Property No : E 269674 File No : L 388 / 92 / 5 Area : 3.70 m ²	L Property No : E 269681 File No : L 388 / 92 / 12 Area : 0.40 m ²
F Property No : E 269675 File No : L 388 / 92 / 6 Area : 11.97 m ²	M Property No : E 269682 File No : L 388 / 92 / 13 Area : 55.26 m ²
G Property No : E 269676 File No : L 388 / 92 / 7 Area : 13.63 m ²	



Scale 1:250

Interpreted from registration and from survey supplied by Planning Authority

LANDS Authority
Estate Management & Business Development
Auberge de Baviere
St. Sebastian Str, Valletta
Phone (00356) 2295 3238/39/40/42
Website
landsauthority.org.mt

Locality: **FGURA**

P.D. No.: **2019_0343**

Scale : **1 : 250**

File No.: **L 388 / 92**

Drawn by : **cianj014**

sgd (S. Scotto)
A&CE

Date : **12th June 2018**