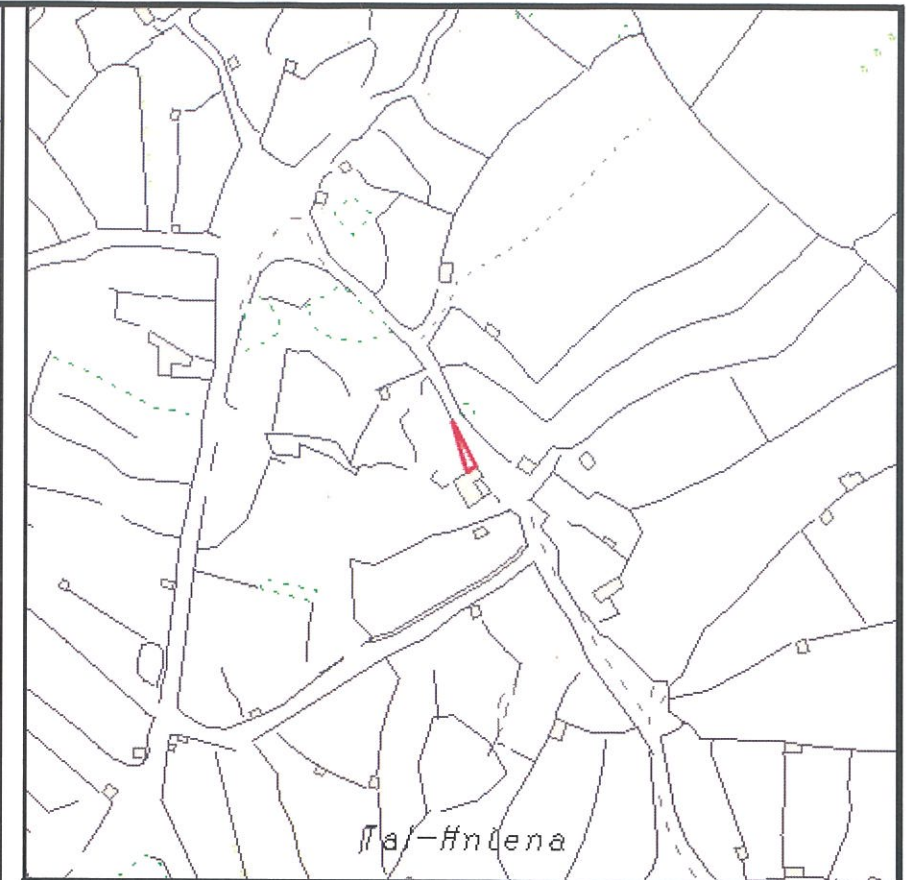

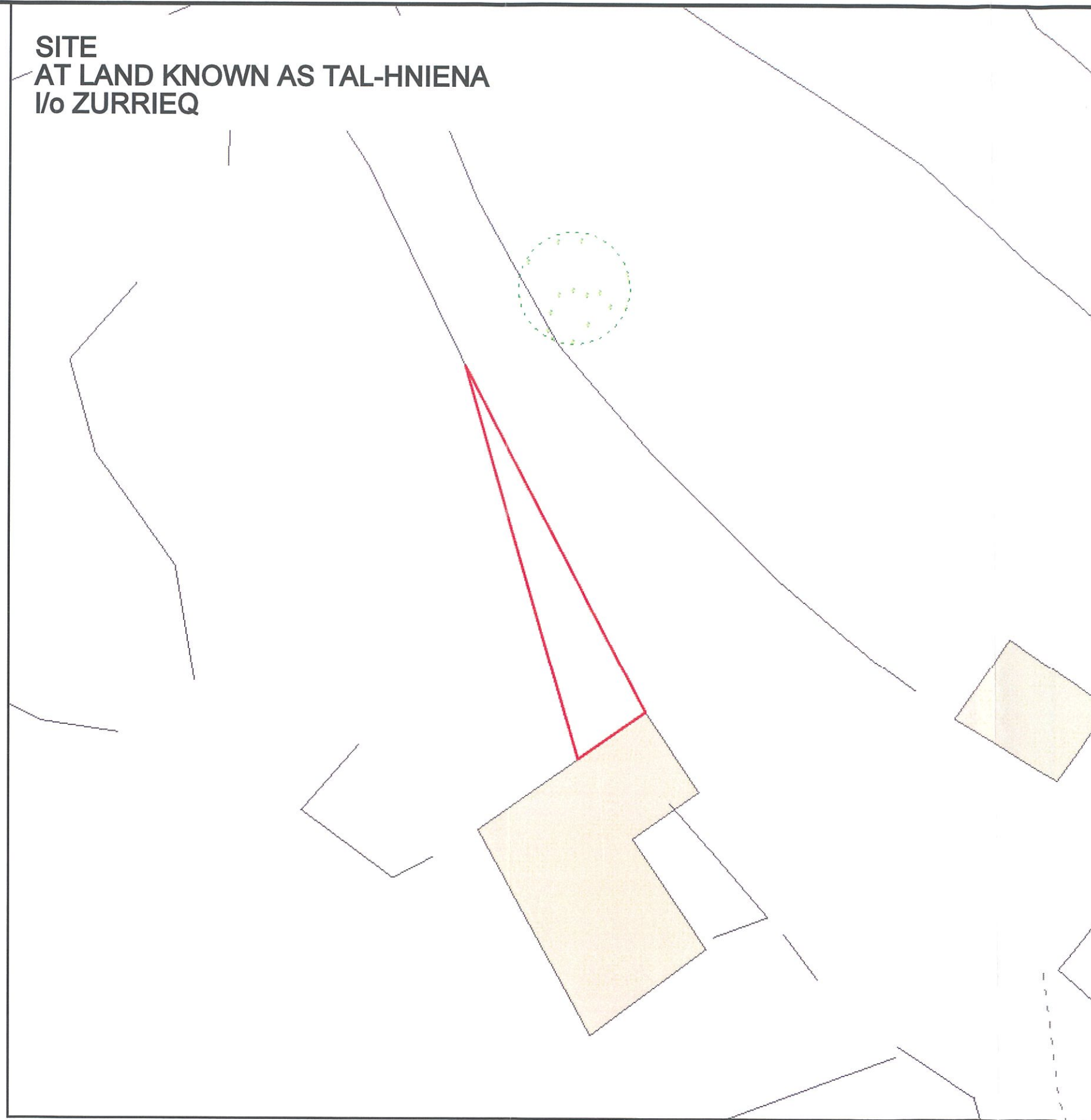


**SITE
AT LAND KNOWN AS TAL-HNIENA
I/o ZURRIEQ**



Site Plan
S.S. 5065

Scale: 1:2500
Map Ref. 51661
65453



PROPERTY No.: E268526
AREA : 30m²

**GOVERNMENT PROPERTY DEPARTMENT
ESTATE MANAGEMENT DIRECTORATE**

LOCALITY: ZURRIEQ

P.D. NO: 2015_0157

SCALE 1:200

FILE: L45/2015

DRAWN BY:
gaucn003

(sgd. C. Refalo)

(sgd. C. Camilleri)
Director Estate Management

**A&CE
DATE:06/03/2015**

DATE:06/03/2015